



# SUNNICA ENERGY FARM

EN010106

Volume 2

2.3 Access and Rights of Way Plans

APFP Regulation 5(2)(k)

Planning Act 2008

Infrastructure Planning (Applications: Prescribed Forms and  
Procedure) Regulations 2009



Planning Act 2008

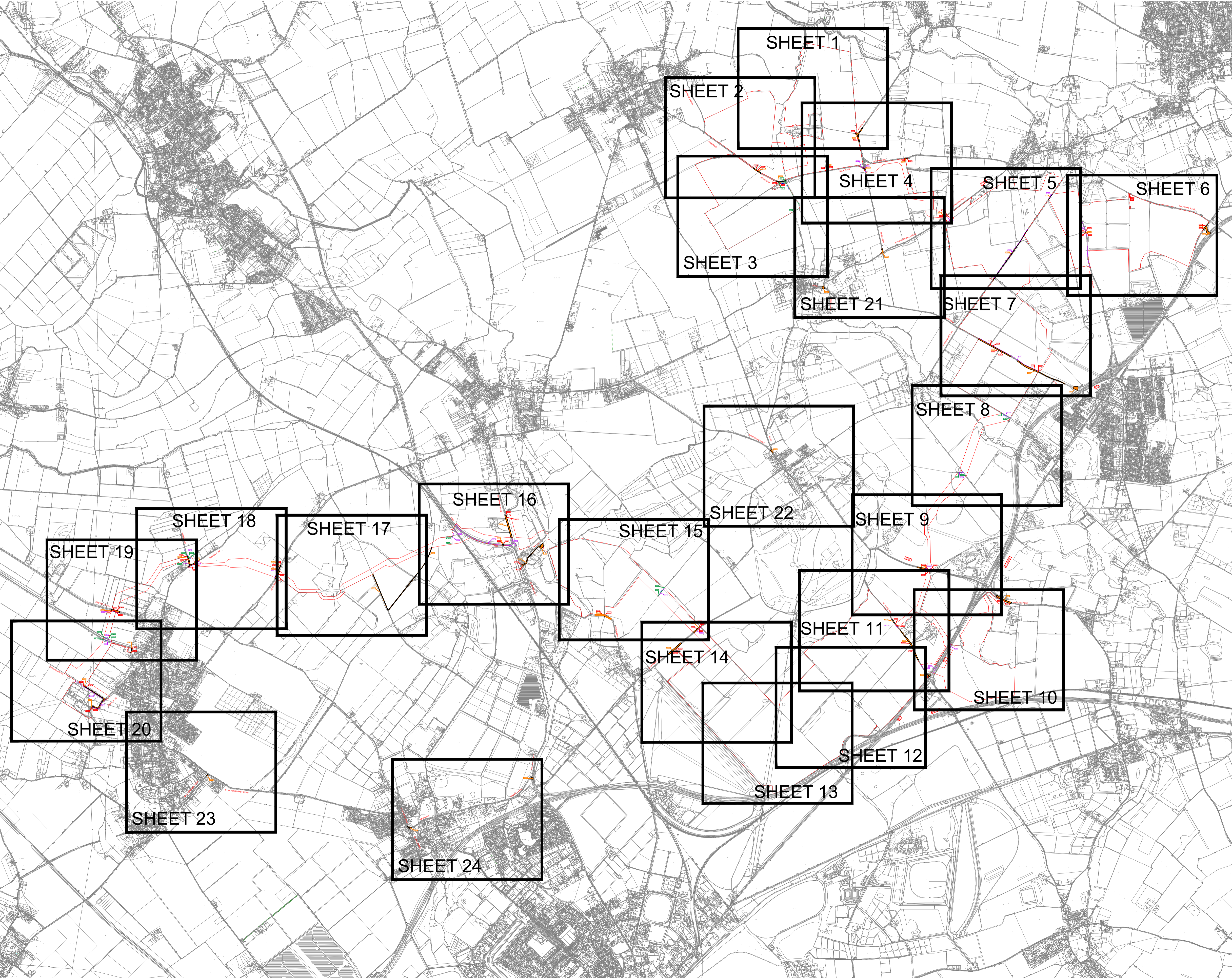
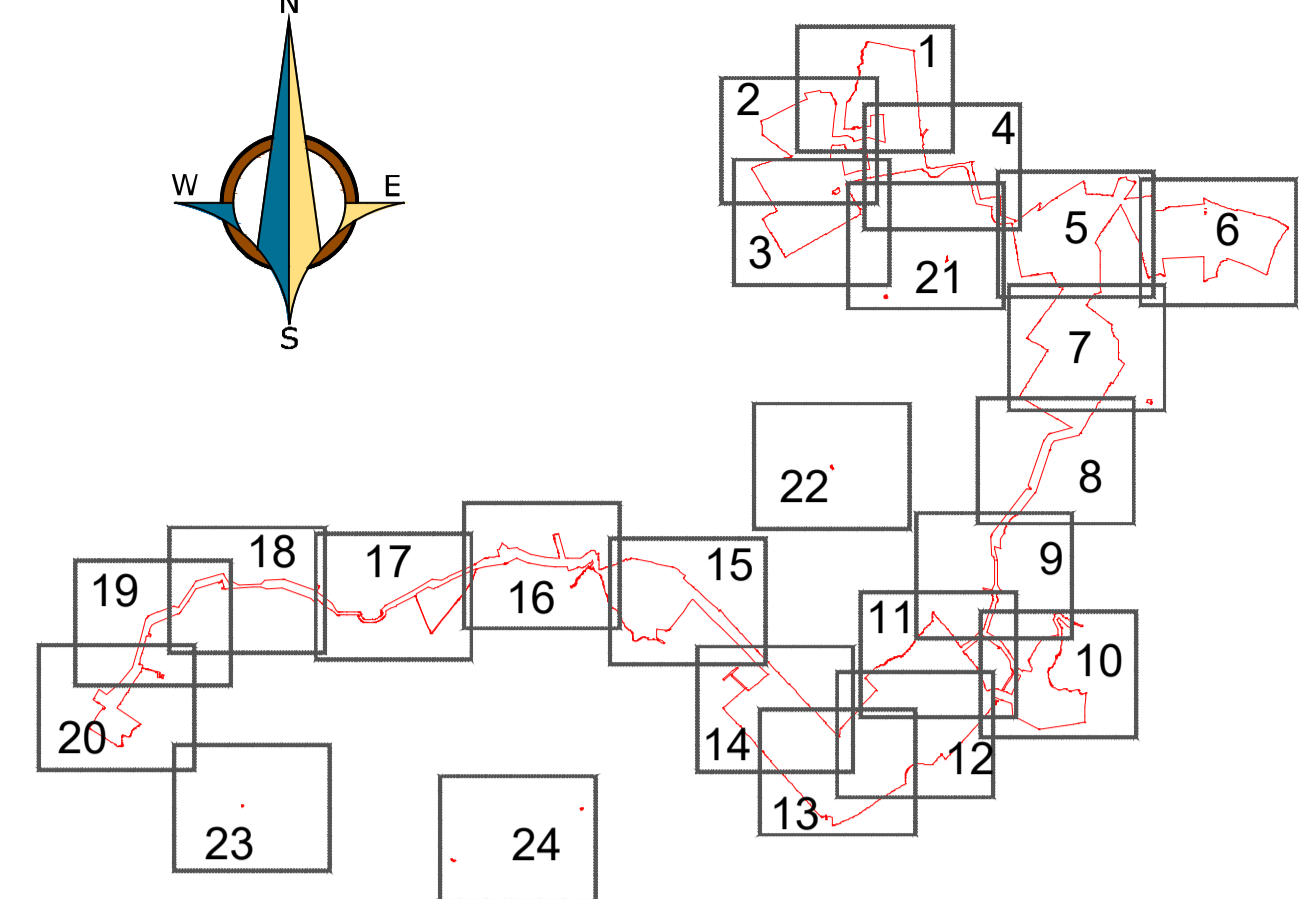
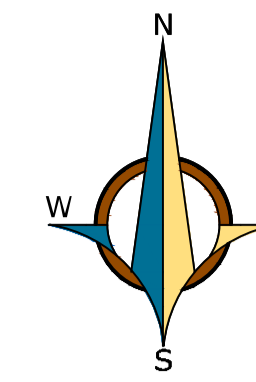
**The Infrastructure Planning  
(Applications: Prescribed Forms and  
Procedure) Regulations 2009**

## **Sunnica Energy Farm**

### **2.3 Access and Rights of Way Plans**

<b>Regulation Reference:</b>	Regulation 5(2)(k)
<b>Planning Inspectorate Scheme Reference</b>	EN010106
<b>Application Document Reference</b>	EN010106/APP/2.3
<b>Author</b>	Sunnica Energy Farm Project Team

<b>Version</b>	<b>Date</b>	<b>Status of Version</b>
Rev 00	18 November 2021	Application Version
Rev 01	21 January 2022	Update in response to Section 51 advice
Rev 02	30 August 2022	Change Application



- THE ORDER LIMITS
- FORMATION OF A NEW ACCESS TO THE HIGHWAY OR ALTERATION OR IMPROVEMENT OF AN EXISTING ACCESS TO THE HIGHWAY
- ALTERATION OF STREETS
- STREET WORKS
- AUTHORISATION OF USE OF MOTOR VEHICLES OVER PUBLIC RIGHTS OF WAY

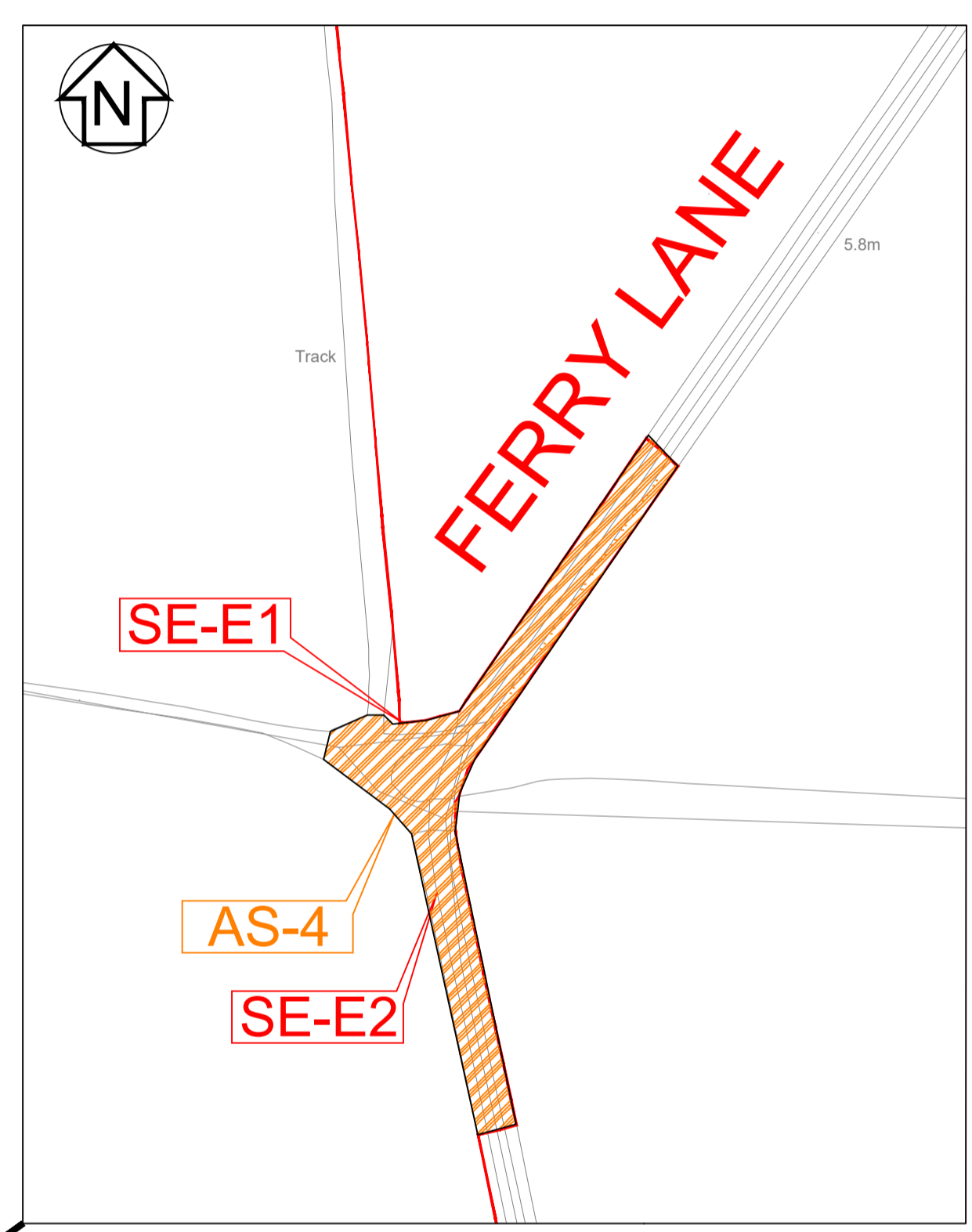
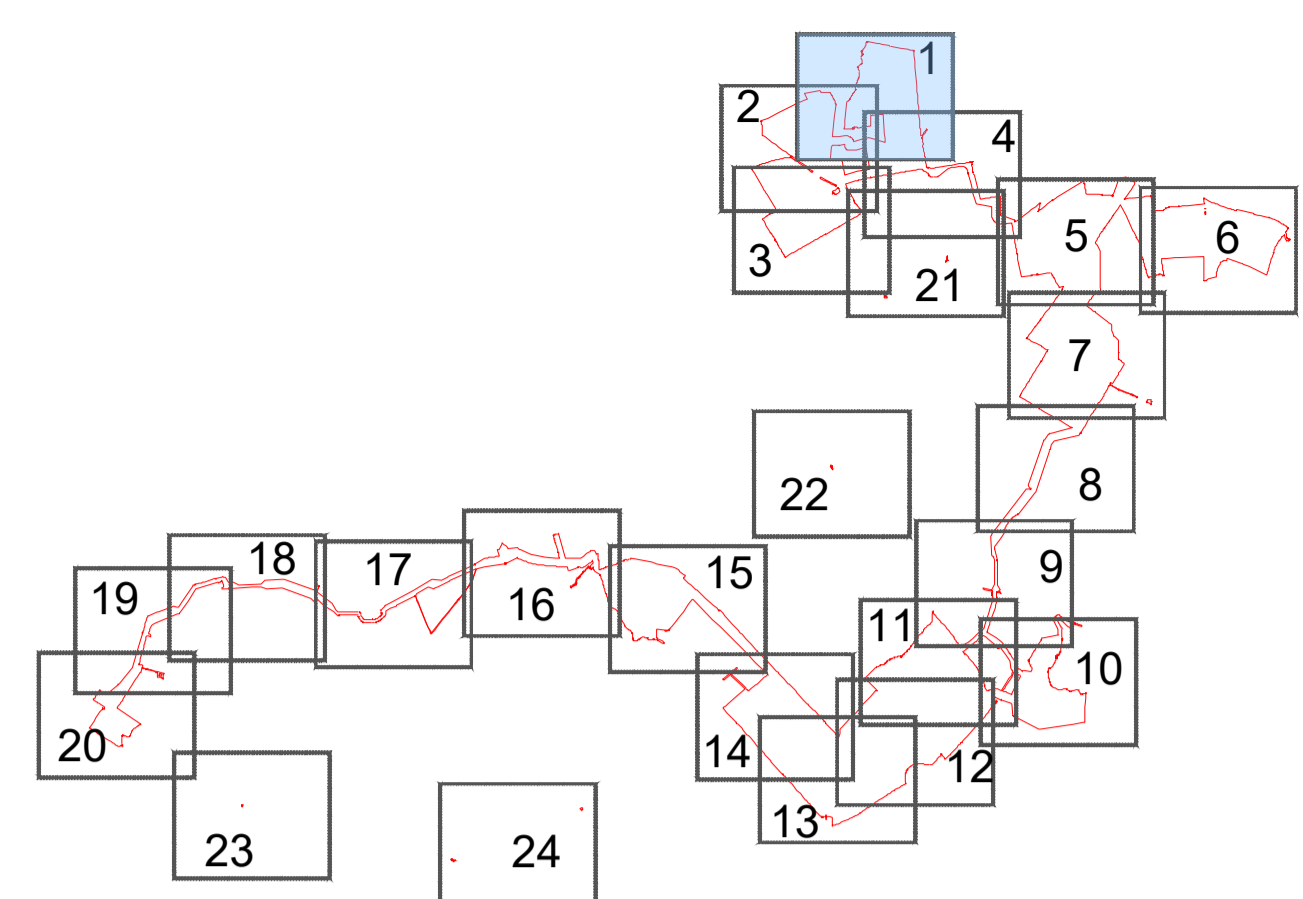
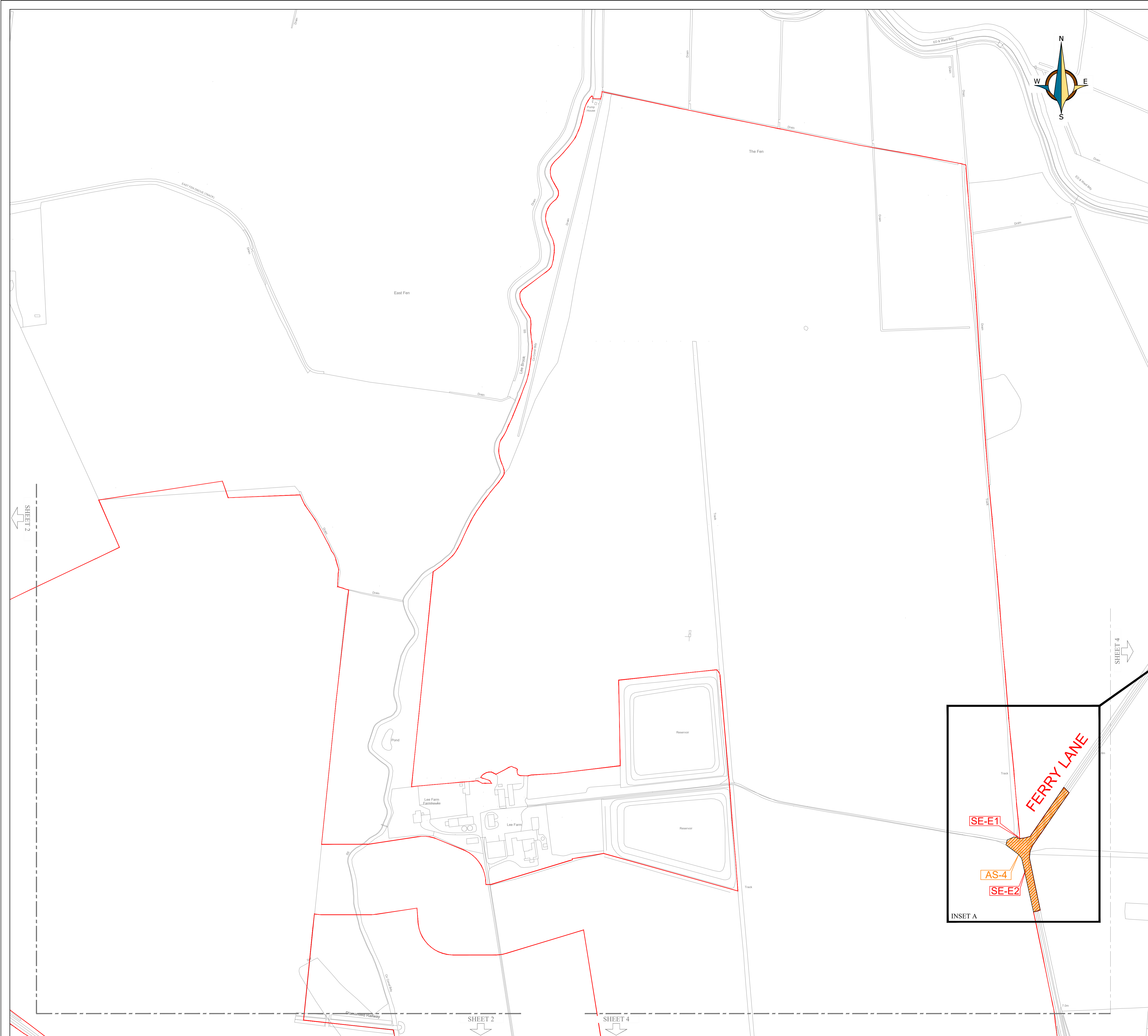
NOTES:

1. The Access and Rights of Way Plans should be read in conjunction with the Development Consent Order and the documents to be certified under it, in particular articles 8, 9, 10, 11 and 12 of, and Schedules 4, 5, 6 and 7 to, the Development Consent Order.
2. For information relating to the proposed temporary closure of roads and public rights of way, please see the Traffic Regulation Measures Plans - Temporary Road Closures.
3. The purple lines denoting street works and the green lines denoting the authorisation of the use of motor vehicles over public rights of way are located either along the centreline of the street or public right of way to which they relate, or adjacent to it.

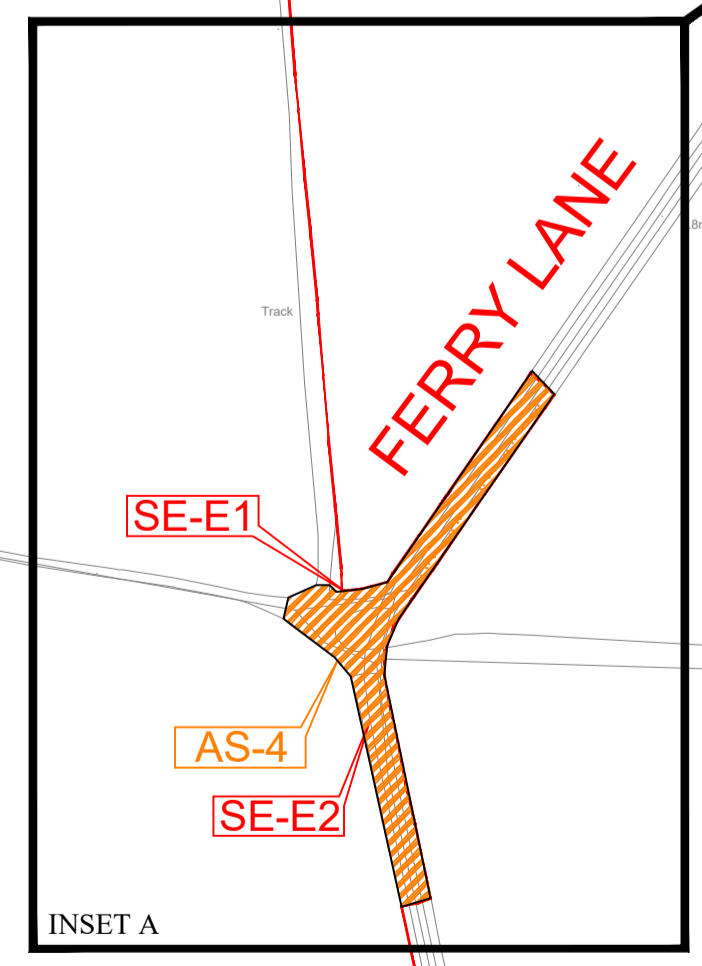
Rev. : 2	06/07/2022	Changes Application (July 2022)
Rev. : 1	16/12/2021	Section 55 Acceptance of application amendment
Rev. : 0	18/11/2021	



PROJECT:	SUNNICA ENERGY FARM DEVELOPMENT CONSENT ORDER (DCO)		
COMPANY:	PS RENEWABLES		
LAYOUT:	IP (APFP) REGULATION 5(2) (K) - ACCESS AND RIGHTS OF WAY PLANS KEY PLAN Document Reference 2.3		
DRAWN BY:	Sergio Scma	PS RENEWABLES 6 Buzabonga Estate Maidment, Berkhams SL6 6QL	DATE: 06/07/2022
DESIGN BY:	Nacho Perez - Laura Picazo		SCALE: 1:22,500
CHECK BY:	David Ortiz		SIZE: A1



INSET A  
Scale 1:1500



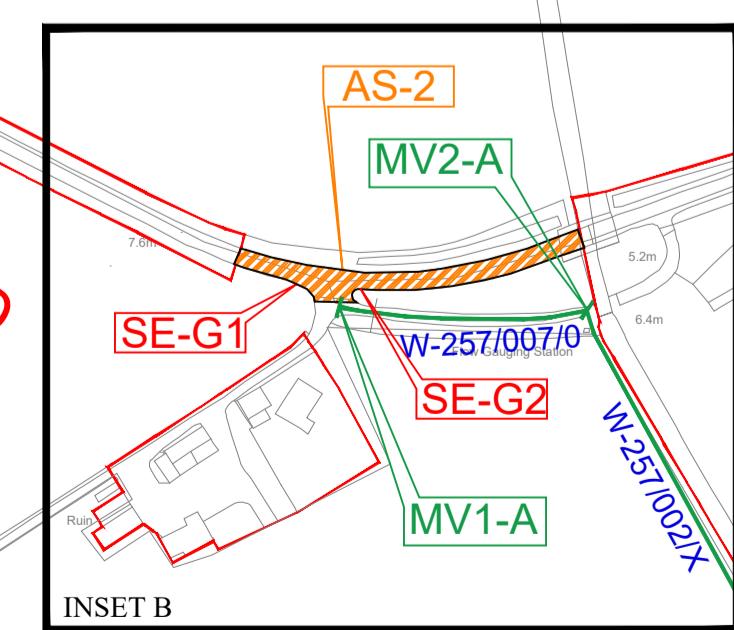
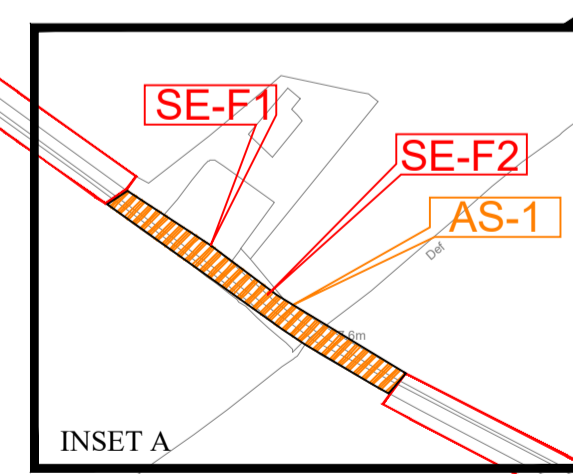
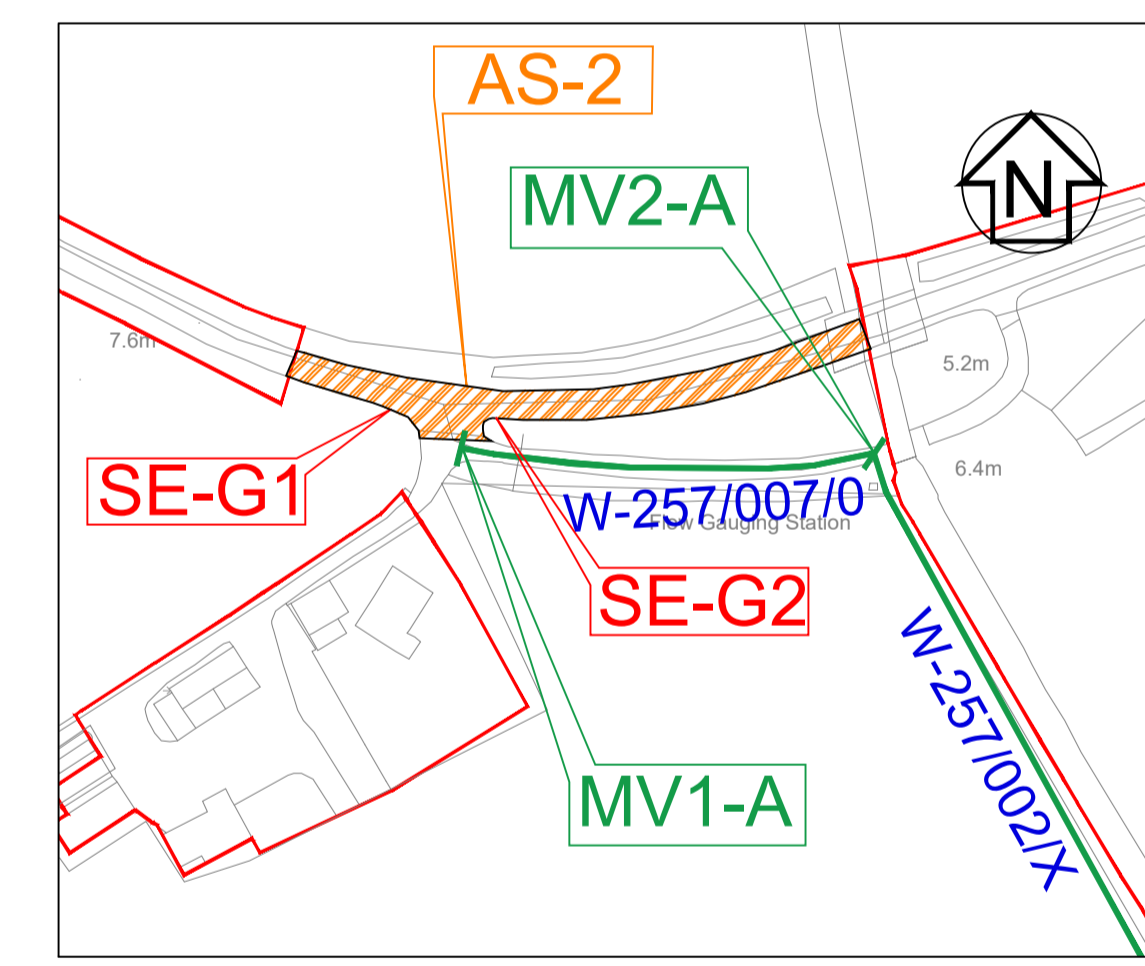
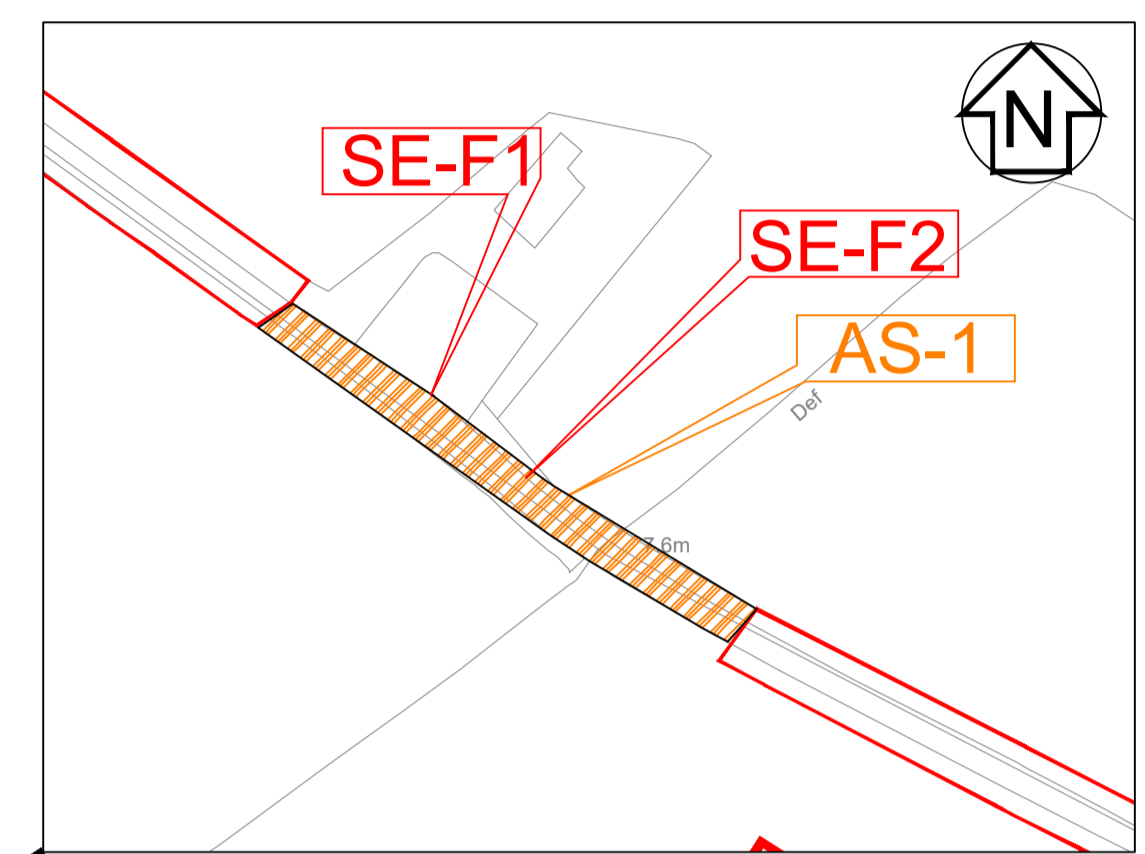
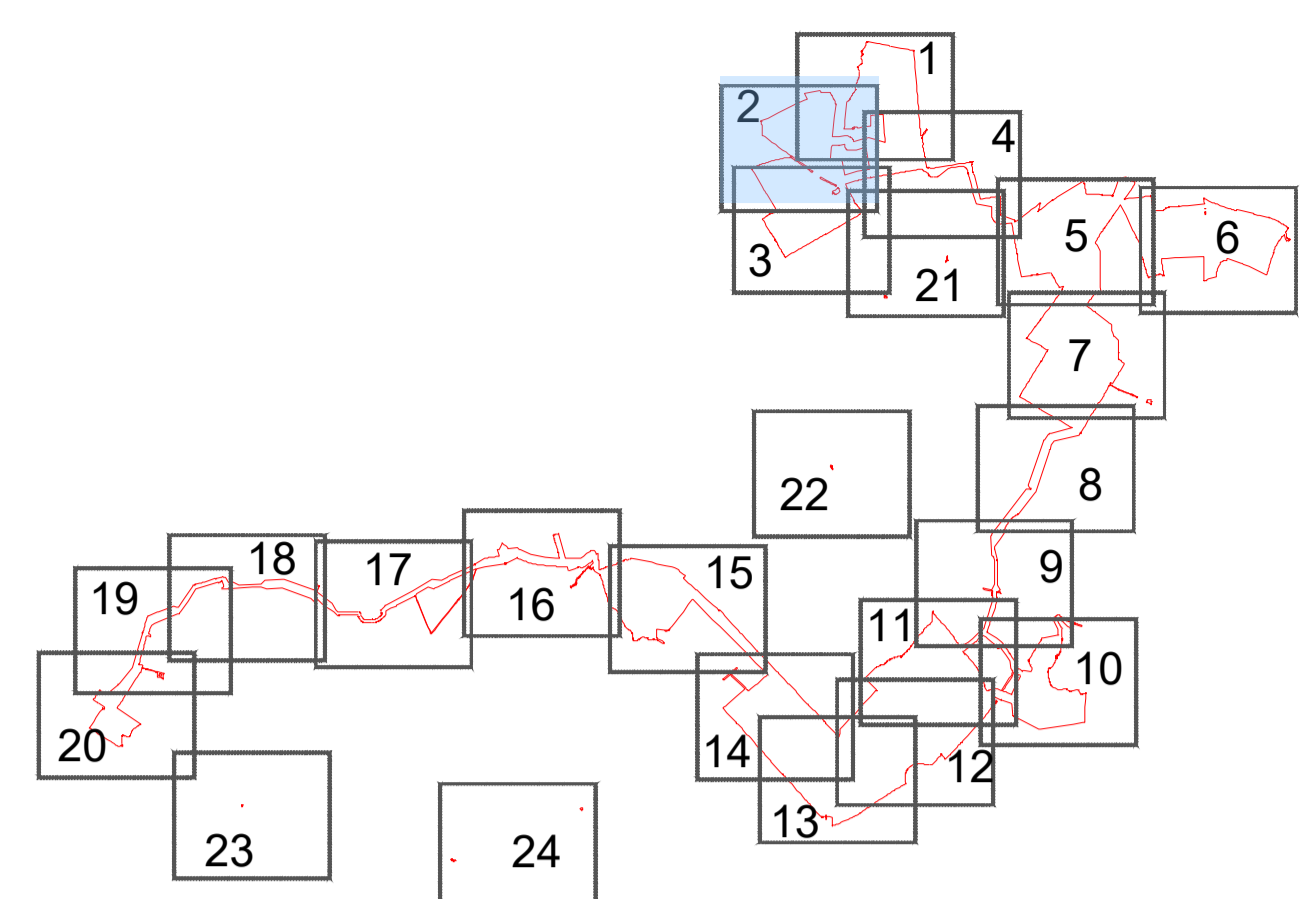
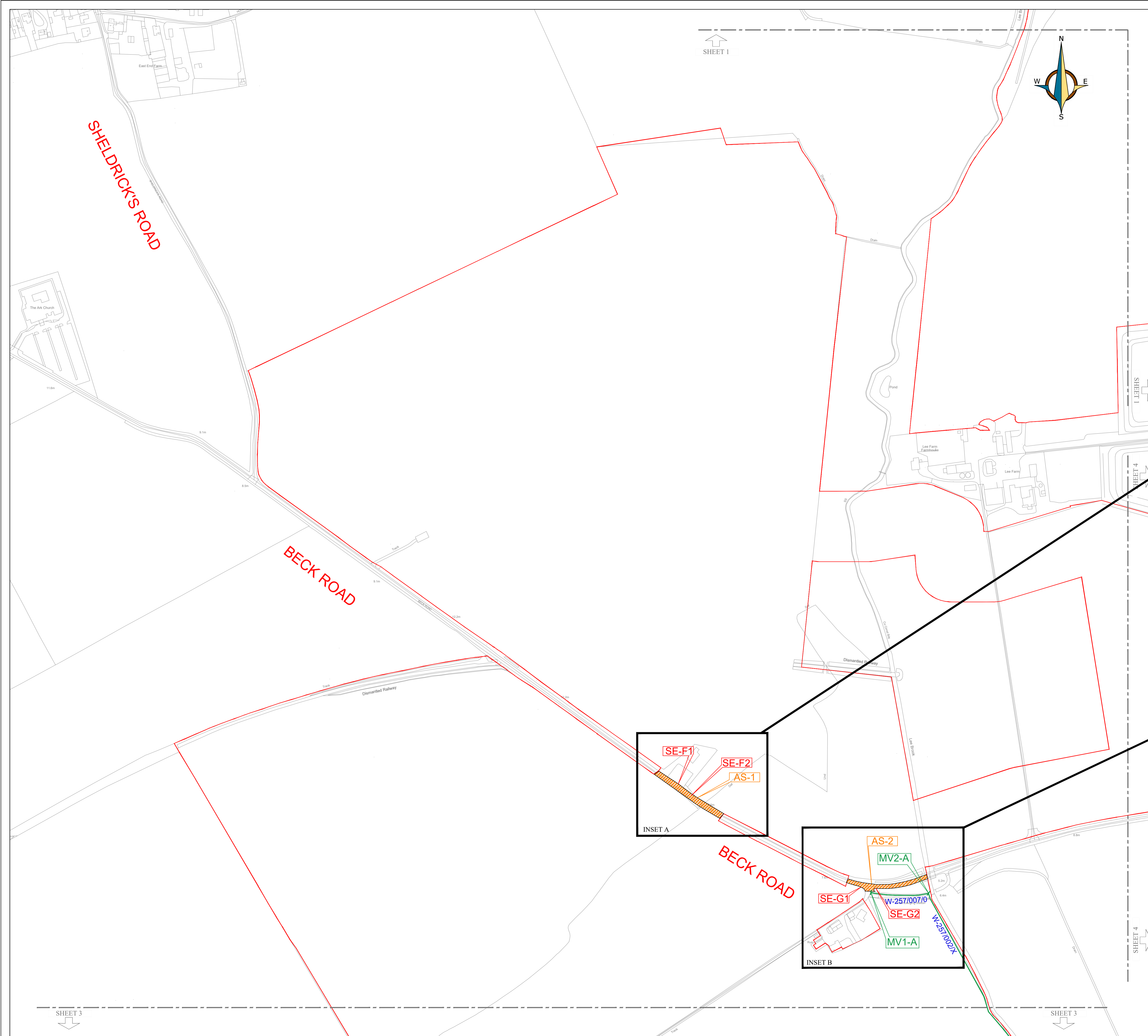
- THE ORDER LIMITS
- FORMATION OF A NEW ACCESS TO THE HIGHWAY OR ALTERATION OR IMPROVEMENT OF AN EXISTING ACCESS TO THE HIGHWAY
- ALTERATION OF STREETS
- STREET WORKS
- AUTHORISATION OF USE OF MOTOR VEHICLES OVER PUBLIC RIGHTS OF WAY

- NOTES:
- The Access and Rights of Way Plans should be read in conjunction with the Development Consent Order and the documents to be certified under it, in particular articles 8, 9, 10, 11 and 12 of, and Schedules 4, 5, 6 and 7 to, the Development Consent Order.
  - For information relating to the proposed temporary closure of roads and public rights of way, please see the Traffic Regulation Measures Plans - Temporary Road Closures.
  - The purple lines denoting street works and the green lines denoting the authorisation of the use of motor vehicles over public rights of way are located either along the centreline of the street or public right of way to which they relate, or adjacent to it.

Rev. : 2	06/07/2022	Changes Application (July 2022)
Rev. : 1	16/12/2021	Section 55 Acceptance of application amendment
Rev. : 0	18/11/2021	



PROJECT:	SUNNICA ENERGY FARM DEVELOPMENT CONSENT ORDER (DCO)			
COMPANY:	PS RENEWABLES			
LAYOUT:	IP (APFP) REGULATION 5(2) (K) - ACCESS AND RIGHTS OF WAY PLANS SHEET 01 OF 24 Document Reference 2.3			
DRAWN BY:	Sergio Scma	PS RENEWABLES	DATE:	06/07/2022
DESIGN BY:	Nacho Perez - Laura Picazo	6 Buitrago Estate	SCALE:	1:2,500
CHECK BY:	David Ortiz	Marlowood, Berkshire SL6 6QL	SIZE:	A1



- THE ORDER LIMITS
- FORMATION OF A NEW ACCESS TO THE HIGHWAY OR ALTERATION OR IMPROVEMENT OF AN EXISTING ACCESS TO THE HIGHWAY
- ALTERATION OF STREETS
- STREET WORKS
- AUTHORIZATION OF USE OF MOTOR VEHICLES OVER PUBLIC RIGHTS OF WAY


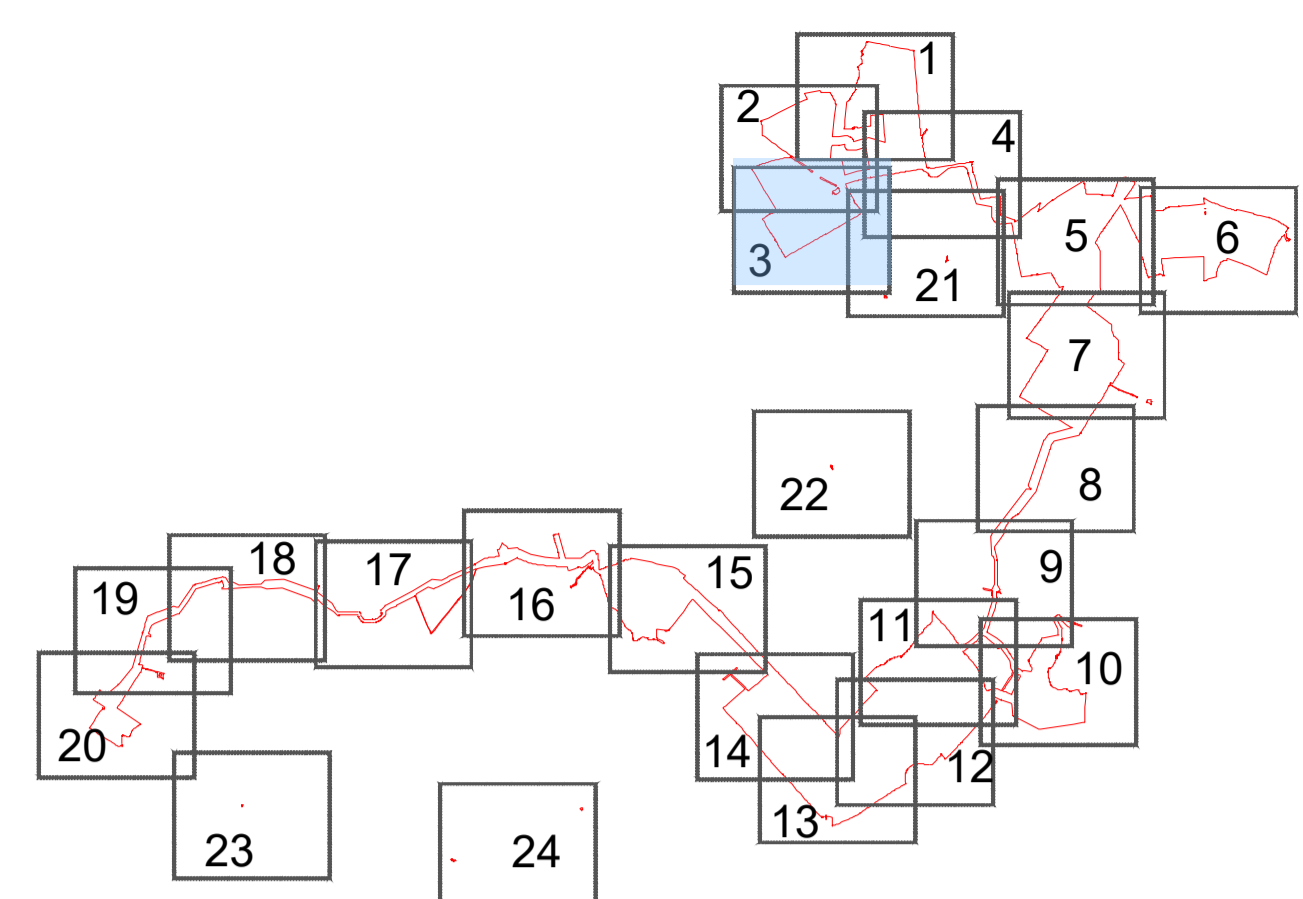
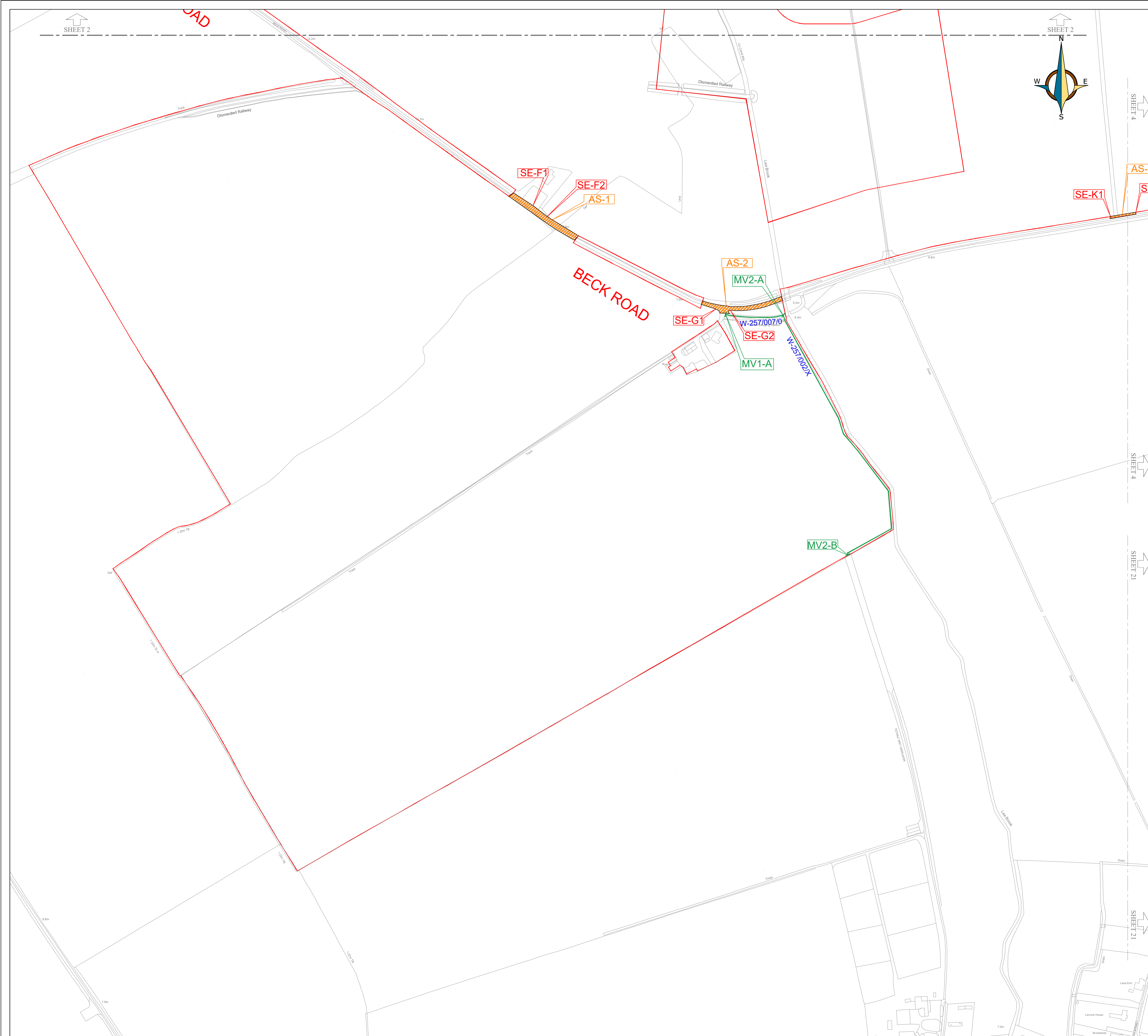
NOTES:

- The Access and Rights of Way Plans should be read in conjunction with the Development Consent Order and the documents to be certified under it, in particular articles 8, 9, 10, 11 and 12 of, and Schedules 4, 5, 6 and 7 to, the Development Consent Order.
- For information relating to the proposed temporary closure of roads and public rights of way, please see the Traffic Regulation Measures Plans - Temporary Road Closures.
- The purple lines denoting street works and the green lines denoting the authorisation of the use of motor vehicles over public rights of way are located either along the centreline of the street or public right of way to which they relate, or adjacent to it.

Rev. : 2	06/07/2022	Changes Application (July 2022)
Rev. : 1	16/12/2021	Section 55 Acceptance of application amendment
Rev. : 0	18/11/2021	



PROJECT:	SUNNICA ENERGY FARM DEVELOPMENT CONSENT ORDER (DCO)			
COMPANY:	PS RENEWABLES			
LAYOUT:	IP (APFP) REGULATION 5(2) (K) - ACCESS AND RIGHTS OF WAY PLANS SHEET 02 OF 24 Document Reference 2.3			
DRAWN BY:	Sergio Scusa	PS RENEWABLES	DATE:	06/07/2022
DESIGN BY:	Nacho Perez - Laura Picazo	6 Buitrago Estate	SCALE:	1:2,500
CHECK BY:	David Ortiz	Marloway, Berkeley	SIZE:	A1
		SLS SOL		



- THE ORDER LIMITS
- ┌ FORMATION OF A NEW ACCESS TO THE HIGHWAY OR ALTERATION OR IMPROVEMENT OF AN EXISTING ACCESS TO THE HIGHWAY
- ▨ ALTERATION OF STREETS
- STREET WORKS
- AUTHORISATION OF USE OF MOTOR VEHICLES OVER PUBLIC RIGHTS OF WAY

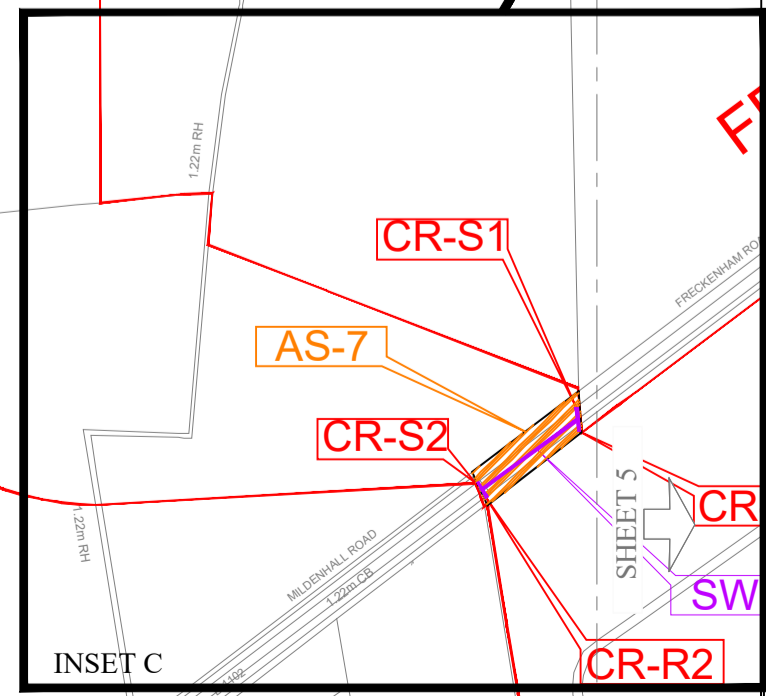
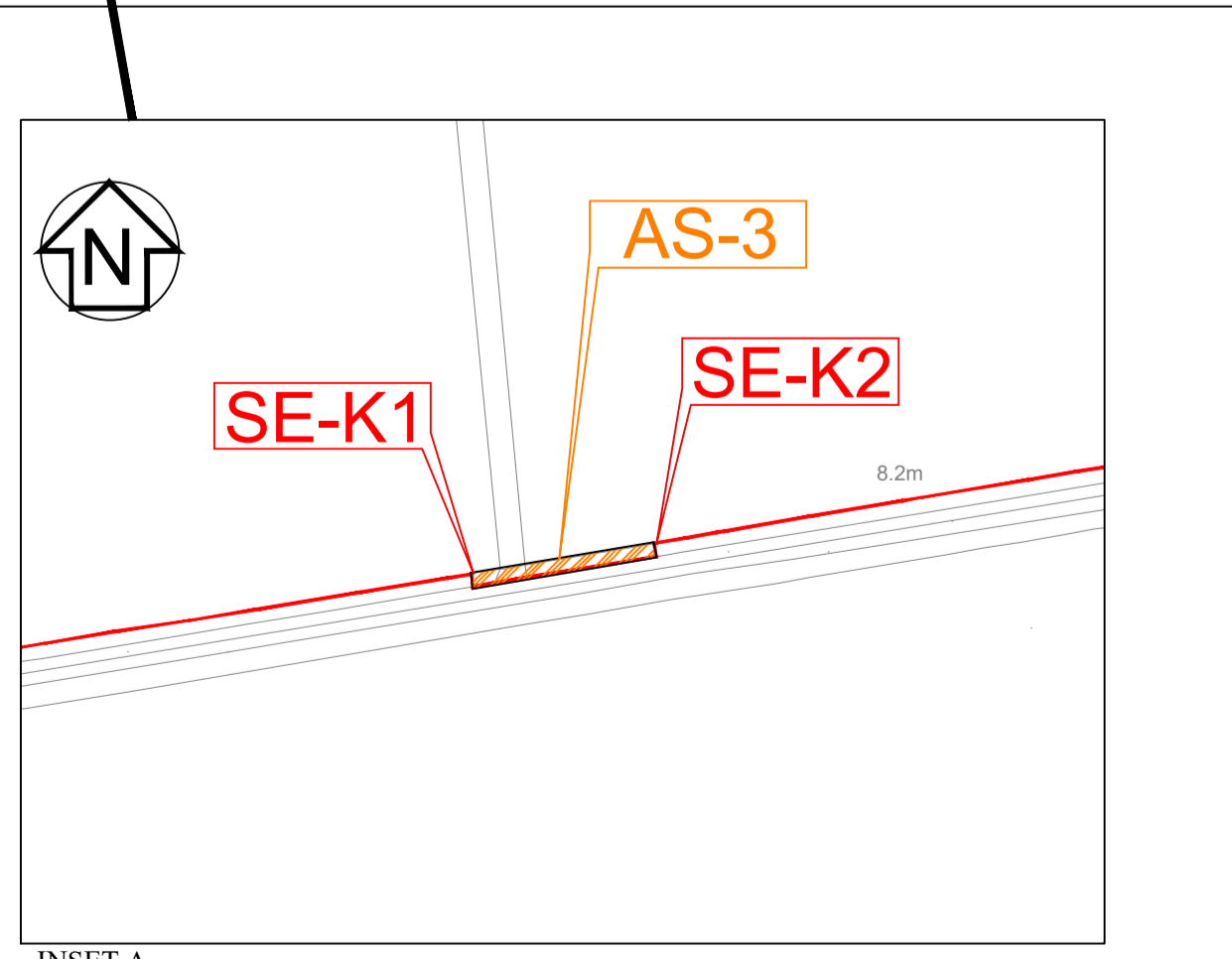
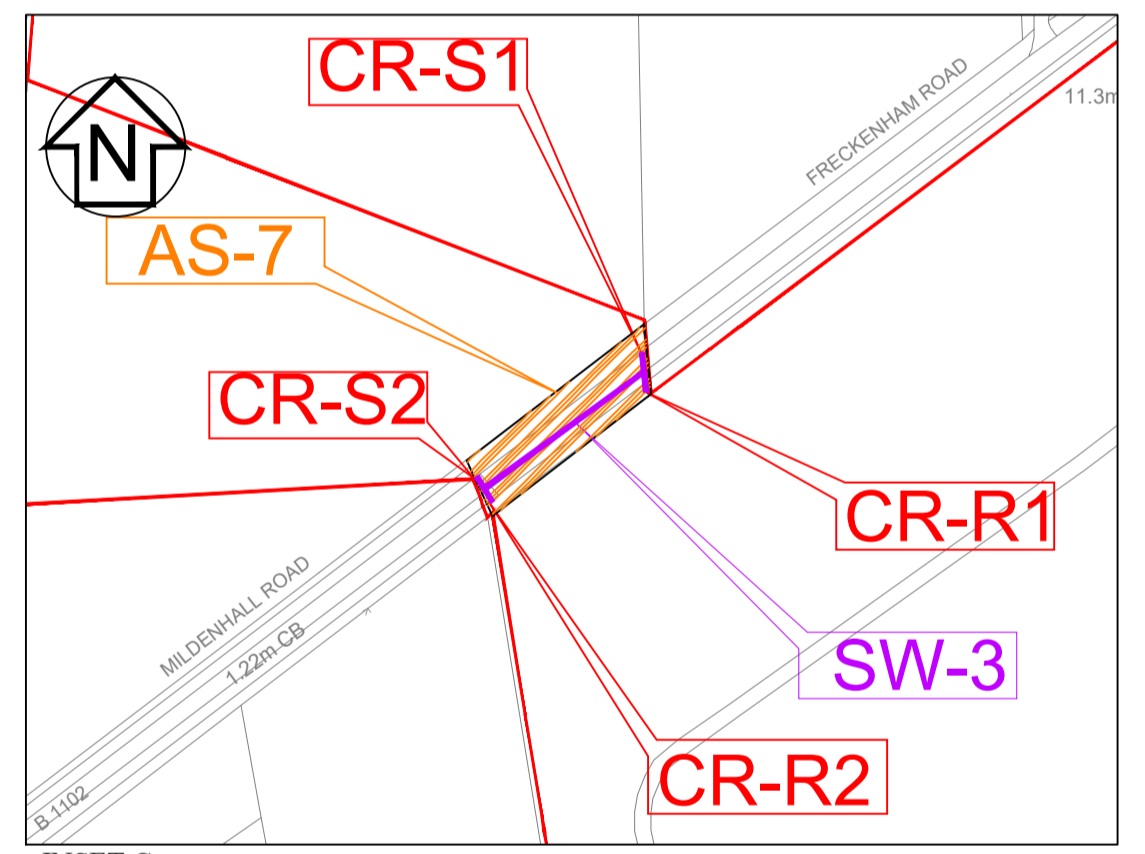
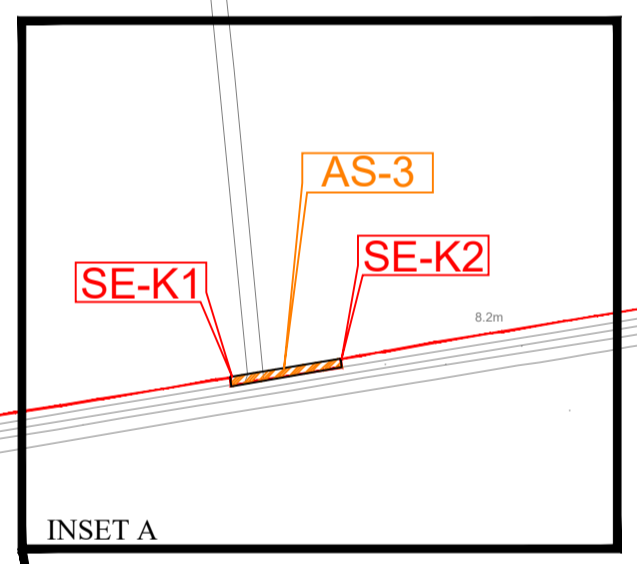
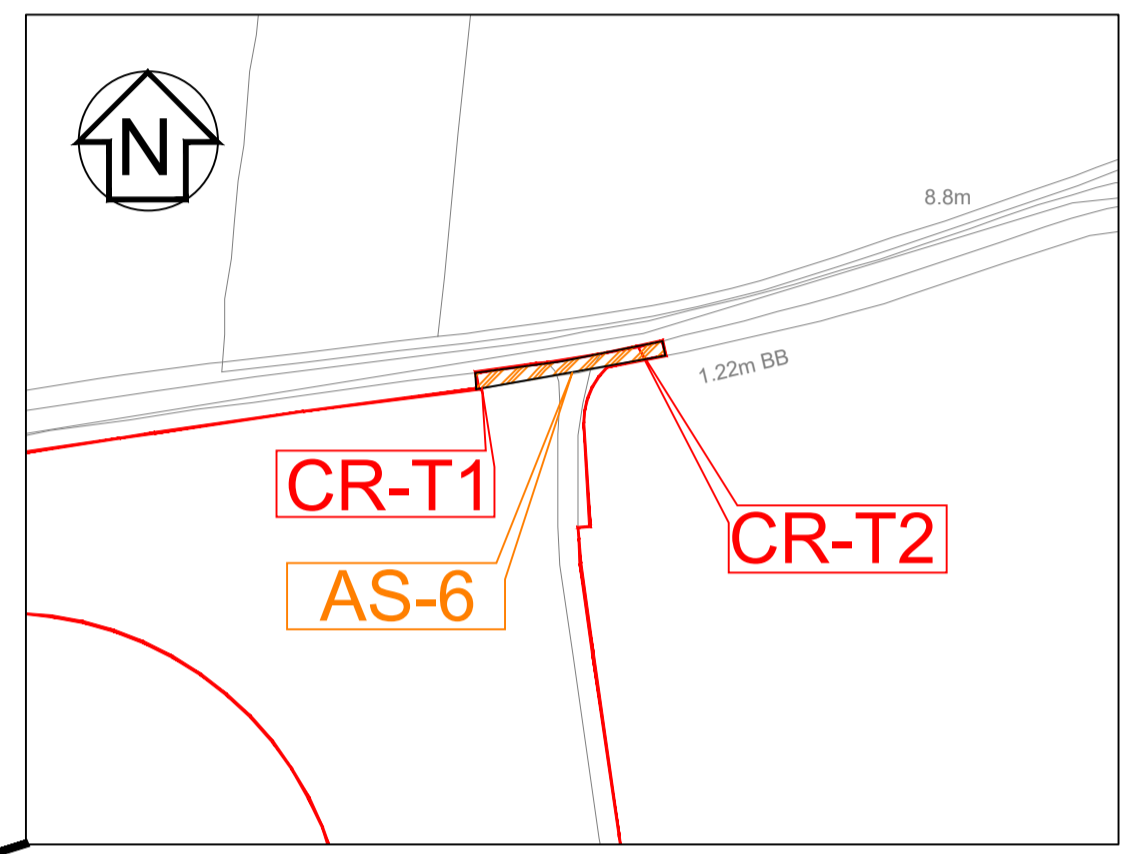
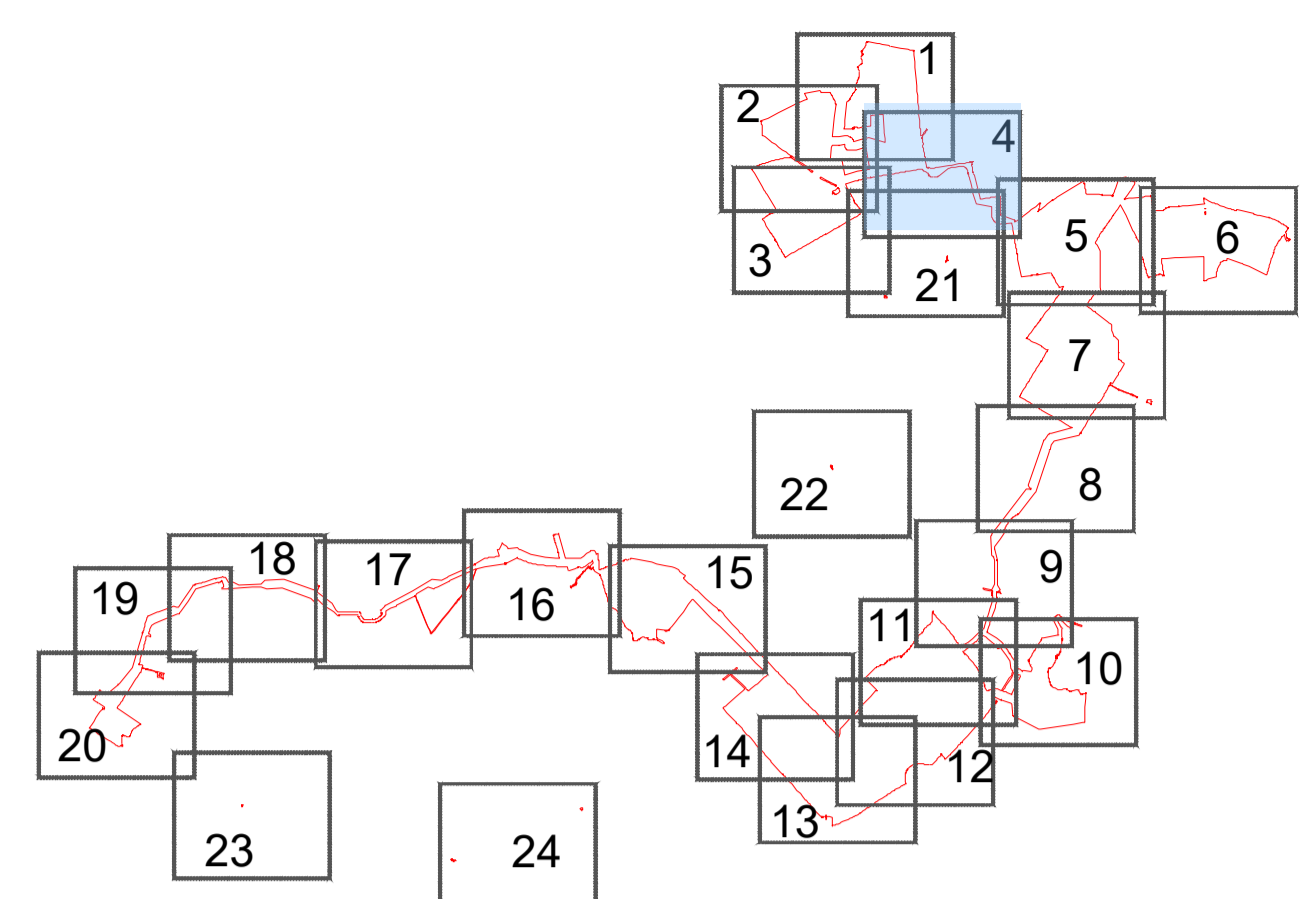
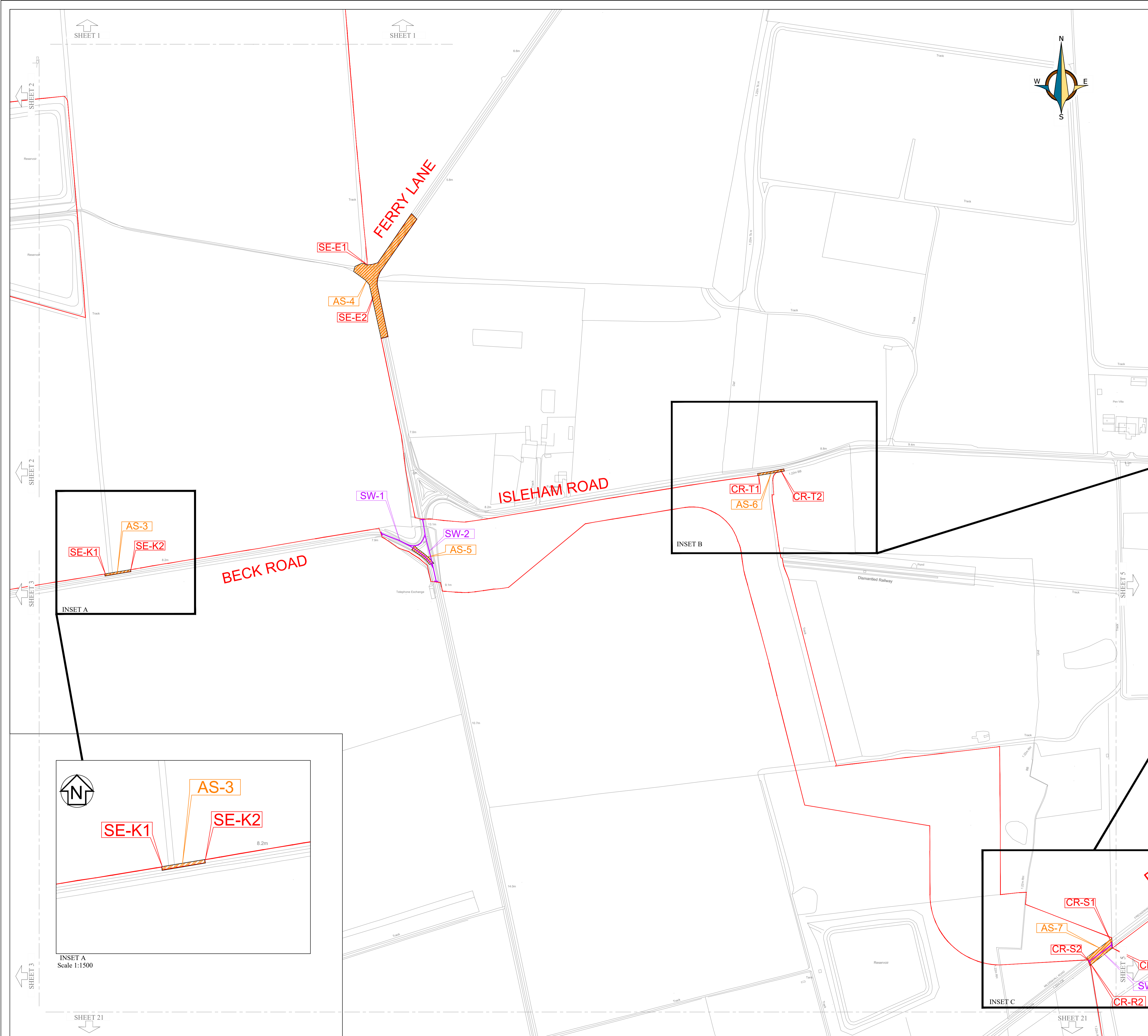
**NOTES:**

1. The Access and Rights of Way Plans should be read in conjunction with the Development Consent Order and the documents to be certified under it, in particular articles 8, 9, 10, 11 and 12 of, and Schedules 4, 5, 6 and 7 to, the Development Consent Order.
2. For information relating to the proposed temporary closure of roads and public rights of way, please see the Traffic Regulation Measures Plans - Temporary Road Closures.
3. The purple lines denoting street works and the green lines denoting the authorisation of the use of motor vehicles over public rights of way are located either along the centreline of the street or public right of way to which they relate, or adjacent to it.

Rev. : 2	06/07/2022	Changes Application (July 2022)
Rev. : 1	16/12/2021	Section 55 Acceptance of application amendment
Rev. : 0	18/11/2021	



PROJECT:	SUNNICA ENERGY FARM DEVELOPMENT CONSENT ORDER (DCO)		
COMPANY:	PS RENEWABLES		
LAYOUT:	IP (APFP) REGULATION 5(2) (K) - ACCESS AND RIGHTS OF WAY PLANS SHEET 03 OF 24 Document Reference 2.3		
DRAWN BY:	Scgio Scma	PS RENEWABLES	DATE: 06/07/2022
DESIGN BY:	Nacho Perez - Laura Picazo	6 Buitrago Estate	SCALE: 1:2,500
CHECK BY:	David Ortiz	Mastermind, Berkshire SLS SOL	SIZE: A1



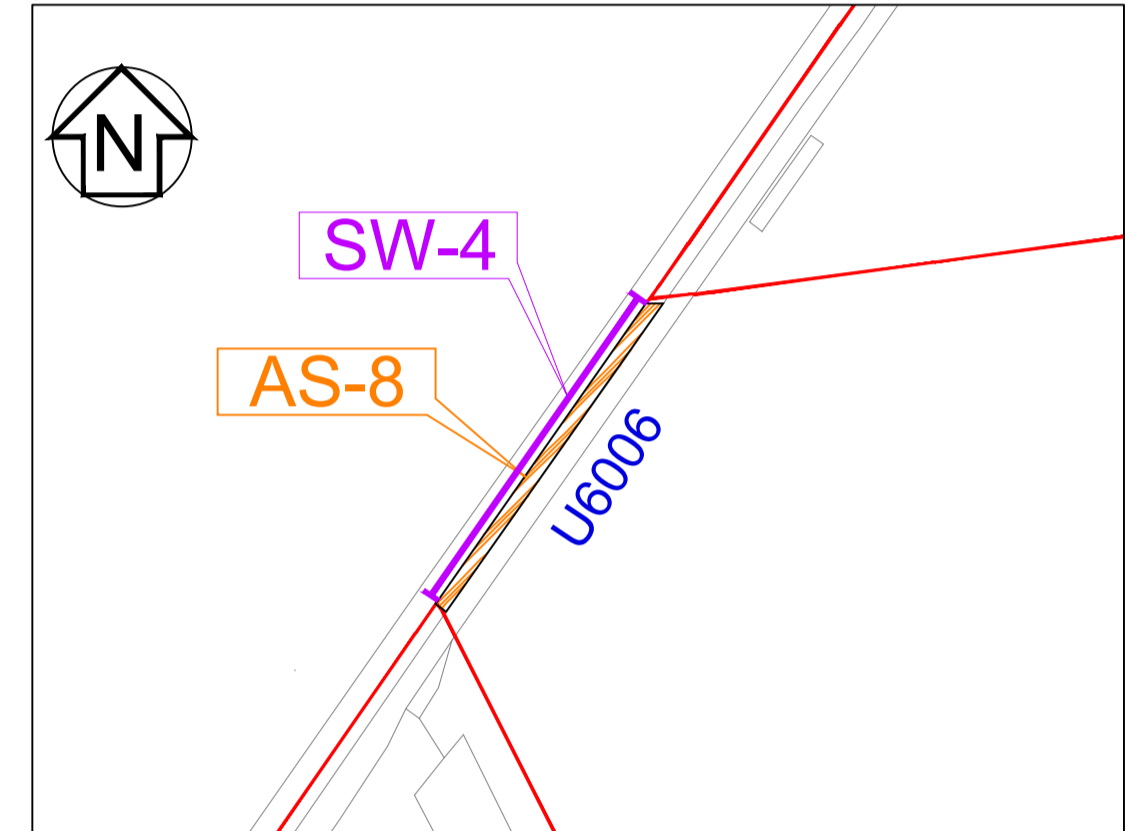
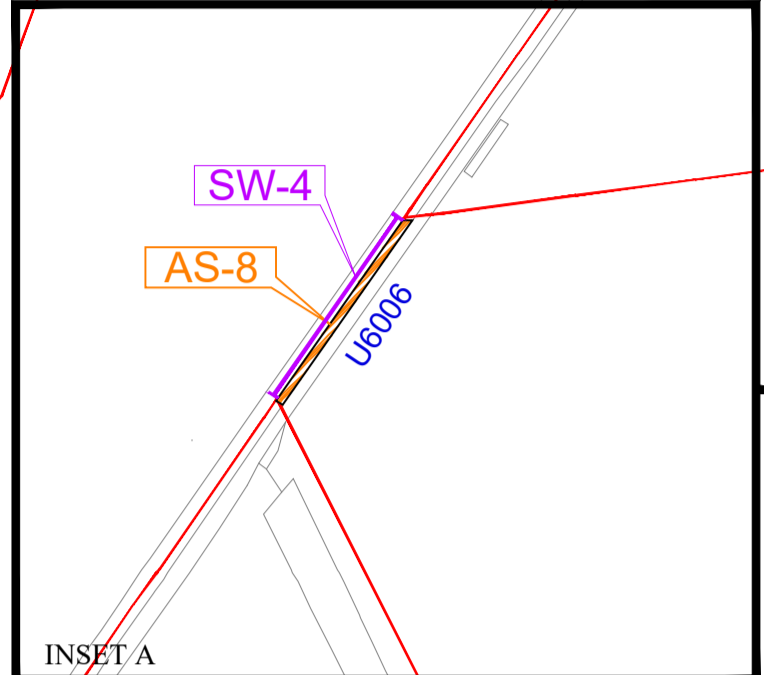
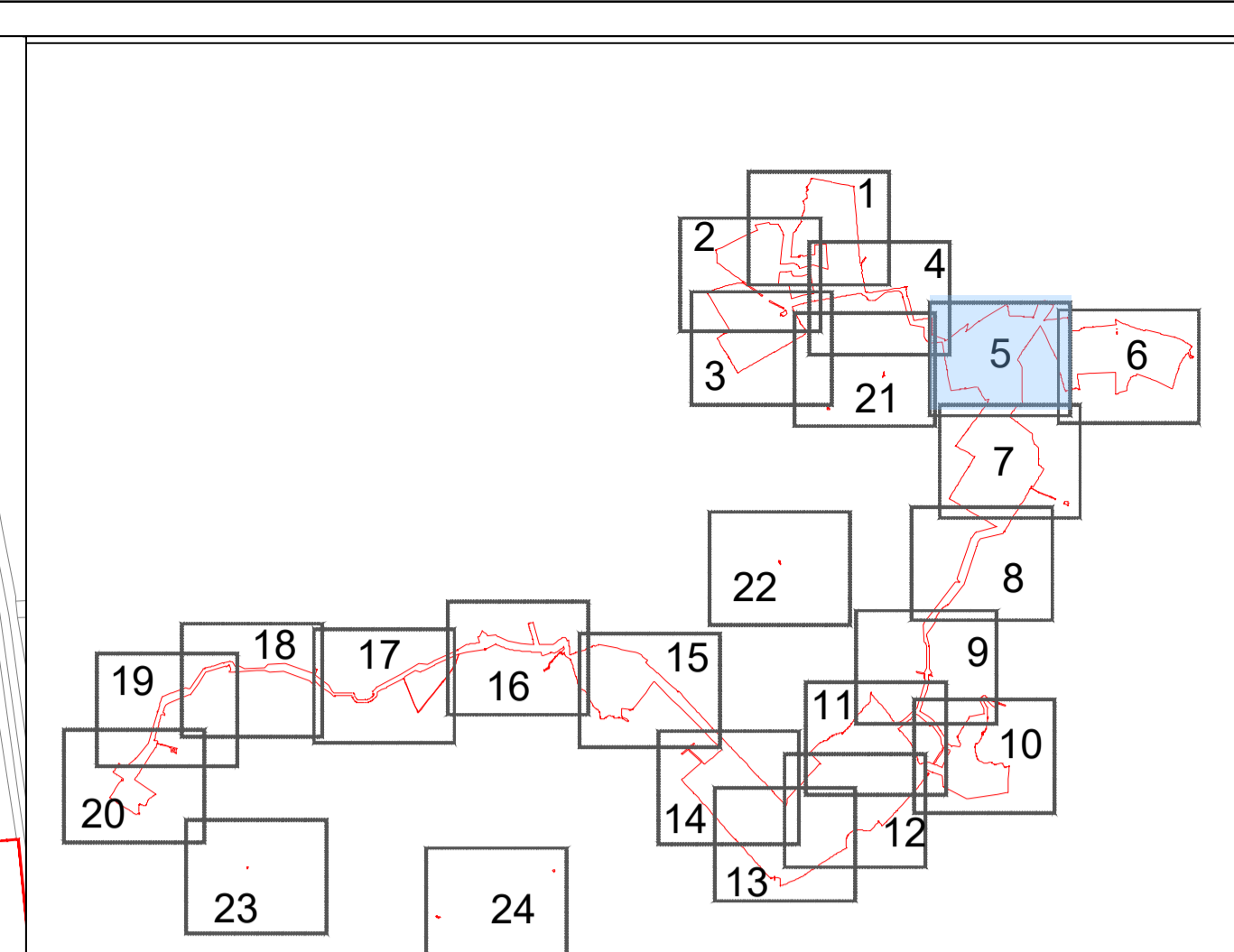
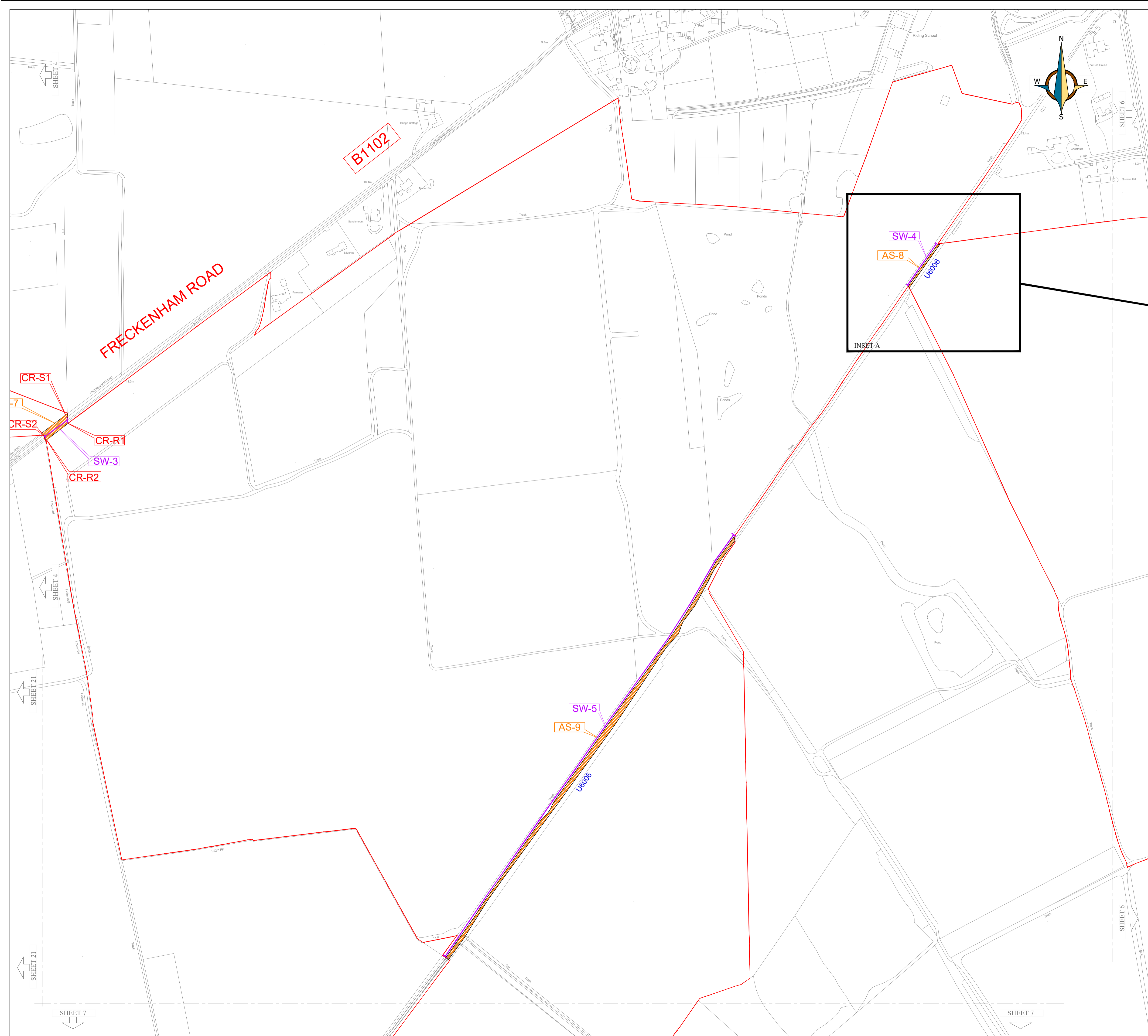
- THE ORDER LIMITS
- FORMATION OF A NEW ACCESS TO THE HIGHWAY OR ALTERATION OR IMPROVEMENT OF AN EXISTING ACCESS TO THE HIGHWAY
- ALTERATION OF STREETS
- STREET WORKS
- AUTHORISATION OF USE OF MOTOR VEHICLES OVER PUBLIC RIGHTS OF WAY

- NOTES:
- The Access and Rights of Way Plans should be read in conjunction with the Development Consent Order and the documents to be certified under it, in particular articles 8, 9, 10, 11 and 12 of, and Schedules 4, 5, 6 and 7 to, the Development Consent Order.
  - For information relating to the proposed temporary closure of roads and public rights of way, please see the Traffic Regulation Measures Plans - Temporary Road Closures.
  - The purple lines denoting street works and the green lines denoting the authorisation of the use of motor vehicles over public rights of way are located either along the centreline of the street or public right of way to which they relate, or adjacent to it.

Rev: 2	06/07/2022	Changes Application (July 2022)
Rev: 1	16/12/2021	Section 55 Acceptance of application amendment
Rev: 0	18/11/2021	



PROJECT:	SUNNICA ENERGY FARM DEVELOPMENT CONSENT ORDER (DCO)			
COMPANY:	PS RENEWABLES			
LAYOUT:	IP (APFP) REGULATION 5(2) (K) - ACCESS AND RIGHTS OF WAY PLANS SHEET 04 OF 24 Document Reference 2.3			
DRAWN BY:	Sergio Scua	PS RENEWABLES	DATE:	06/07/2022
DESIGN BY:	Nacho Perez - Laura Picazo	6 Buztopia Estate	SCALE:	1:2,500
CHECK BY:	David Ortiz	Macclesfield, Berkshire	SIZE:	A1
		SL6 6QL		



INSET A  
Scale 1:1500

- THE ORDER LIMITS
- FORMATION OF A NEW ACCESS TO THE HIGHWAY OR ALTERATION OR IMPROVEMENT OF AN EXISTING ACCESS TO THE HIGHWAY
- ALTERATION OF STREETS
- STREET WORKS
- AUTHORISATION OF USE OF MOTOR VEHICLES OVER PUBLIC RIGHTS OF WAY

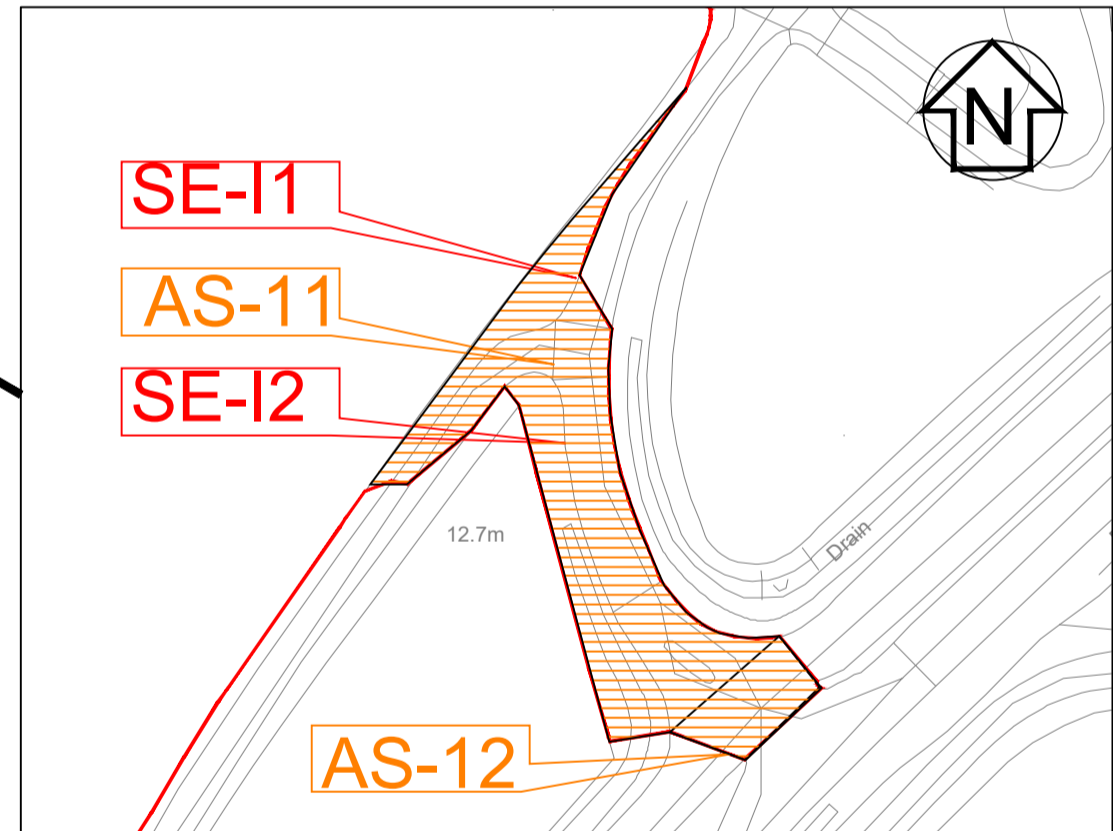
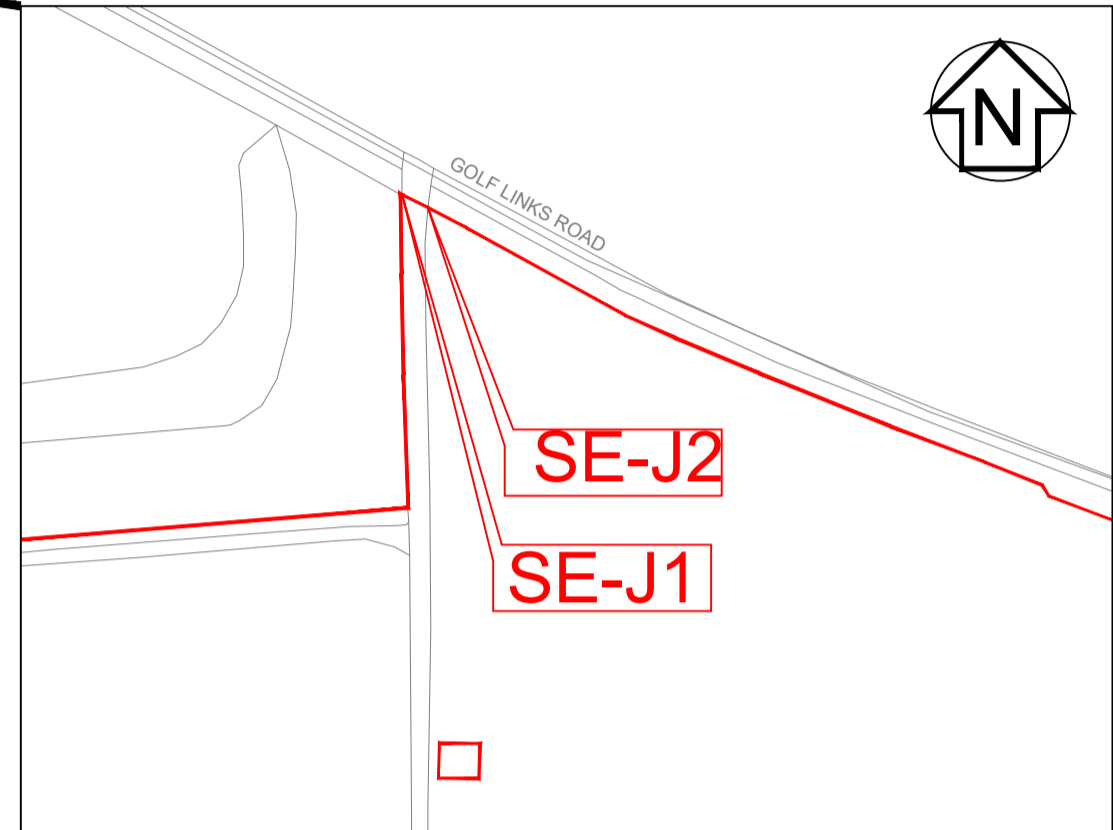
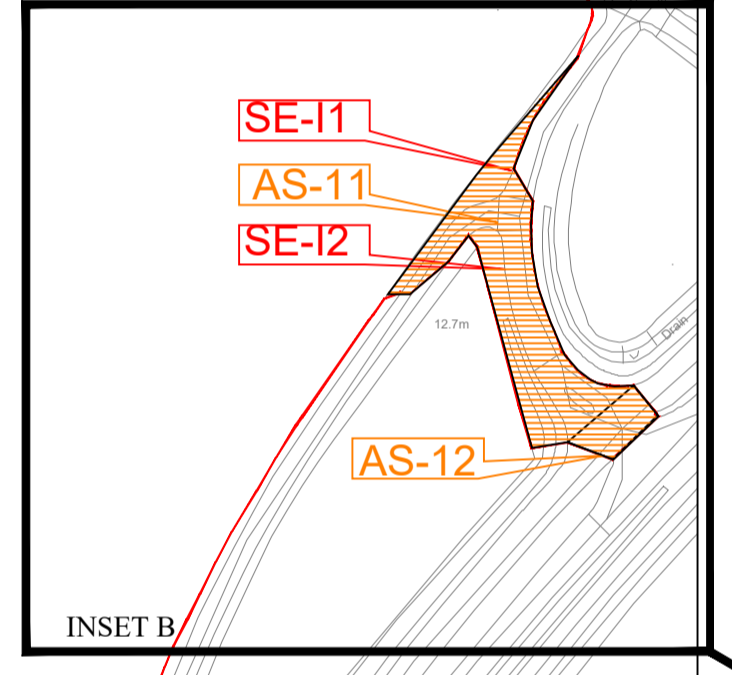
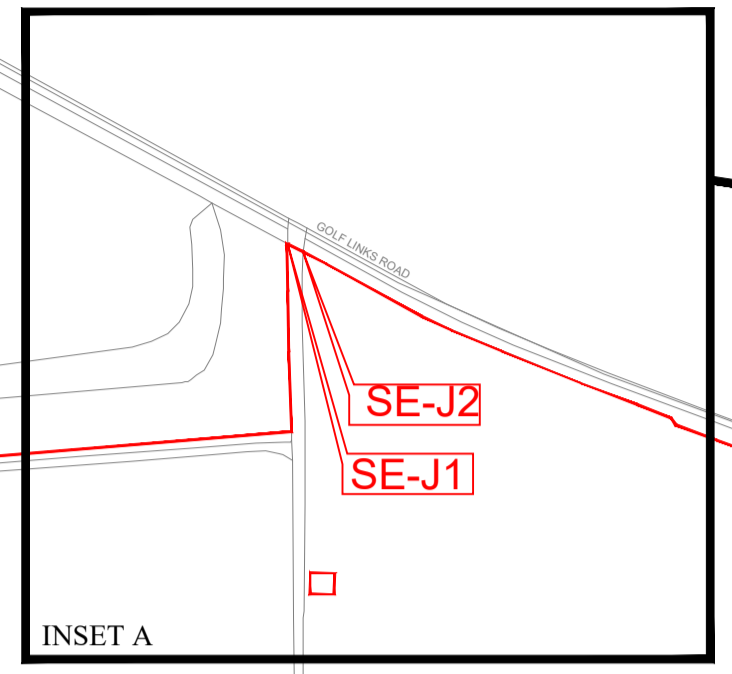
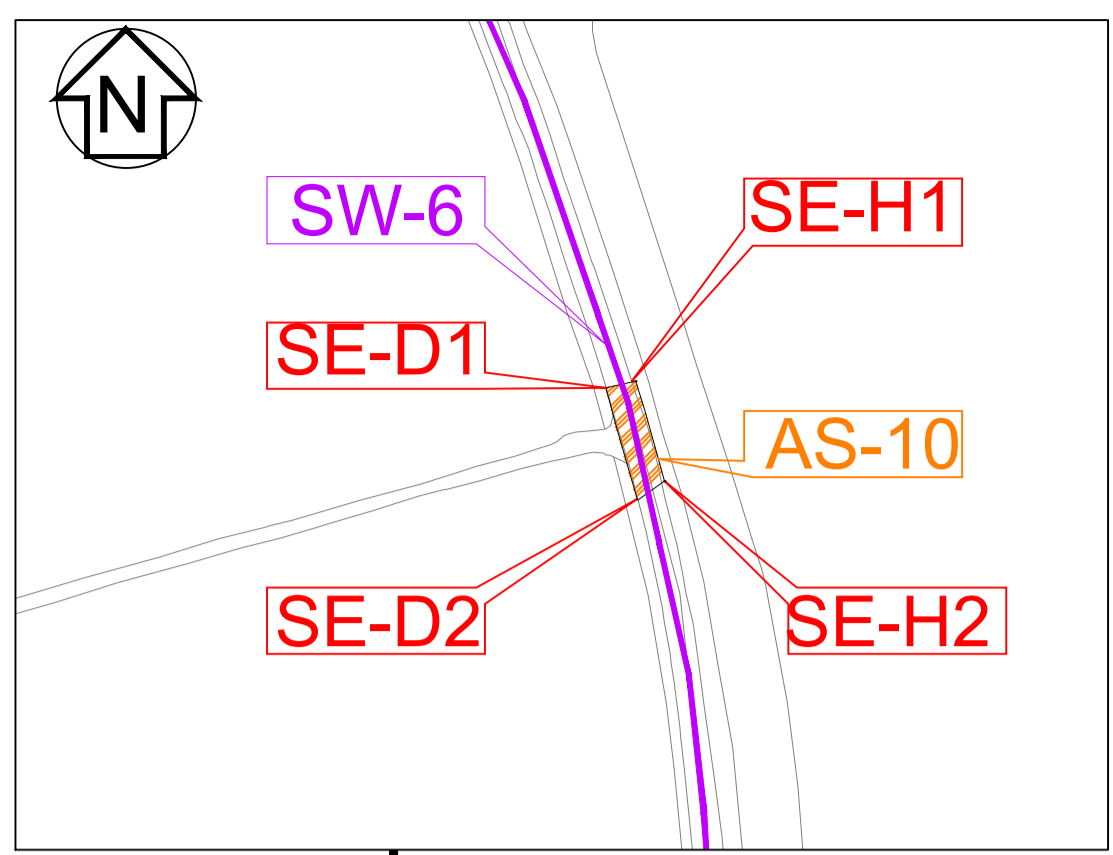
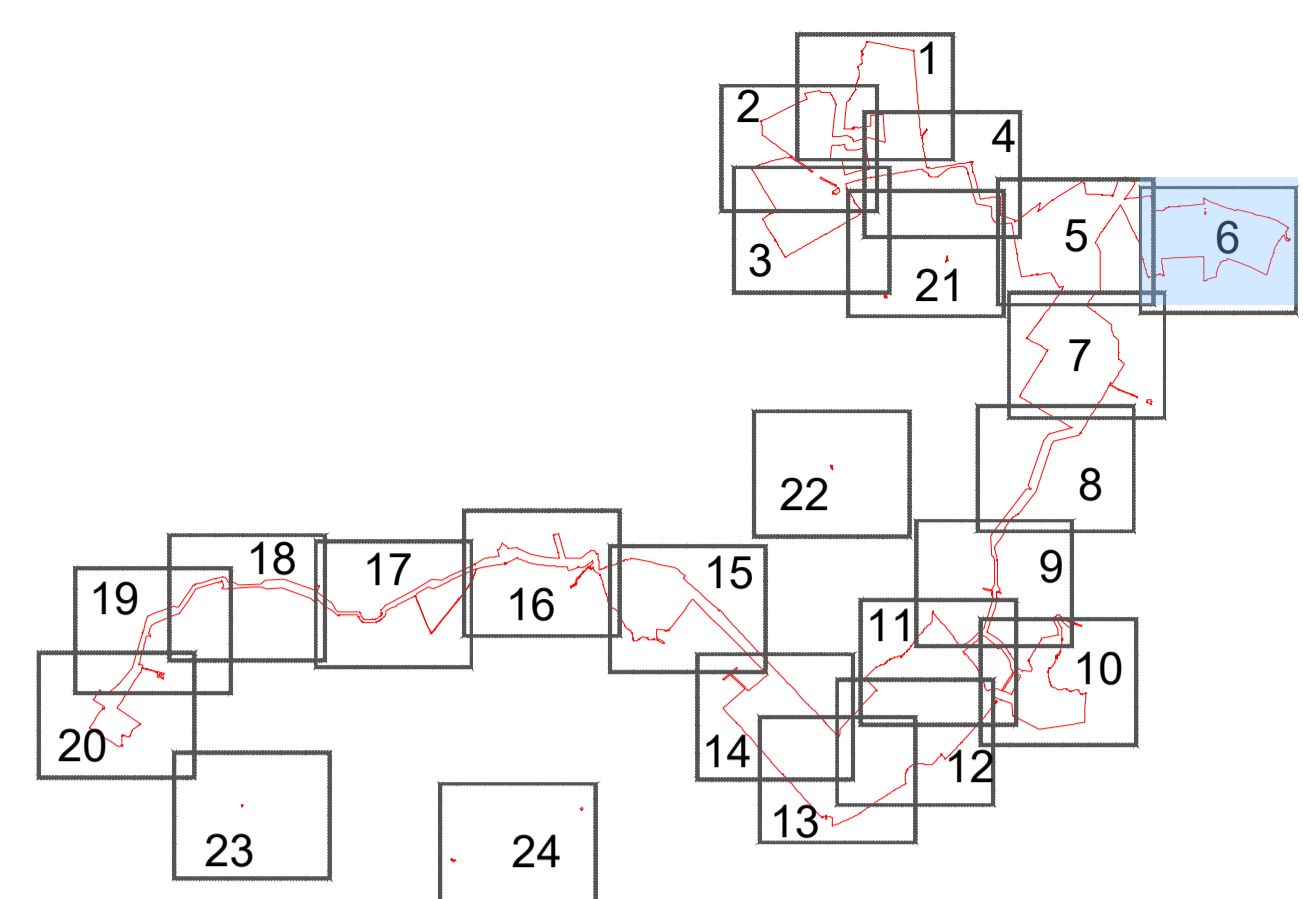
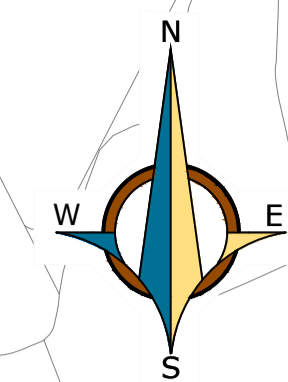

- NOTES:
1. The Access and Rights of Way Plans should be read in conjunction with the Development Consent Order and the documents to be certified under it, in particular articles 8, 9, 10, 11 and 12 of, and Schedules 4, 5, 6 and 7 to, the Development Consent Order.
  2. For information relating to the proposed temporary closure of roads and public rights of way, please see the Traffic Regulation Measures Plans - Temporary Road Closures.
  3. The purple lines denoting street works and the green lines denoting the authorisation of the use of motor vehicles over public rights of way are located either along the centreline of the street or public right of way to which they relate, or adjacent to it.

Rev. : 2	06/07/2022	Changes Application (July 2022)
Rev. : 1	16/12/2021	Section 55 Acceptance of application amendment
Rev. : 0	18/11/2021	



PROJECT:	SUNNICA ENERGY FARM DEVELOPMENT CONSENT ORDER (DCO)			
COMPANY:	PS RENEWABLES			
LAYOUT:	IP (APFP) REGULATION 5(2) (K) - ACCESS AND RIGHTS OF WAY PLANS SHEET 05 OF 24 Document Reference 2.3			
DRAWN BY:	Scgio Scma	PS RENEWABLES	DATE:	06/07/2022
DESIGN BY:	Nacho Perez - Laura Picazo	6 Buitrago Estate	SCALE:	1:2,500
CHECK BY:	David Ortiz	Marlow, Berkshire SL6 6QL	SIZE:	A1





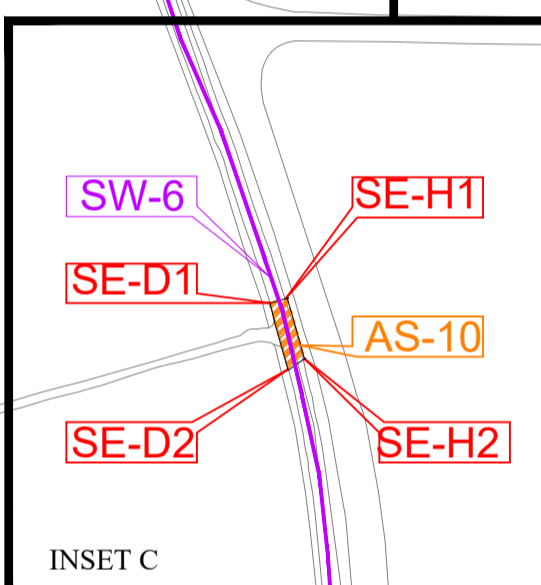
INSET C  
Scale 1:1500

INSET A

INSET B

INSET A  
Scale 1:1500

INSET B  
Scale 1:1500



INSET C

GOLF LINKS ROAD

NEWMARKET ROAD

Chalk Hill

- THE ORDER LIMITS
- FORMATION OF A NEW ACCESS TO THE HIGHWAY OR ALTERATION OR IMPROVEMENT OF AN EXISTING ACCESS TO THE HIGHWAY
- ALTERATION OF STREETS
- STREET WORKS
- AUTHORISATION OF USE OF MOTOR VEHICLES OVER PUBLIC RIGHTS OF WAY

- NOTES:
- The Access and Rights of Way Plans should be read in conjunction with the Development Consent Order and the documents to be certified under it, in particular articles 6, 9, 10, 11 and 12 of, and Schedules 4, 5, 6 and 7 to, the Development Consent Order.
  - For information relating to the proposed temporary closure of roads and public rights of way, please see the Traffic Regulation Measures Plans - Temporary Road Closures.
  - The purple lines denoting street works and the green lines denoting the authorisation of the use of motor vehicles over public rights of way are located either along the centreline of the street or public right of way to which they relate, or adjacent to it.

Rev. : 2	06/07/2022	Changes Application (July 2022)
Rev. : 1	16/12/2021	Section 55 Acceptance of application amendment
Rev. : 0	18/11/2021	



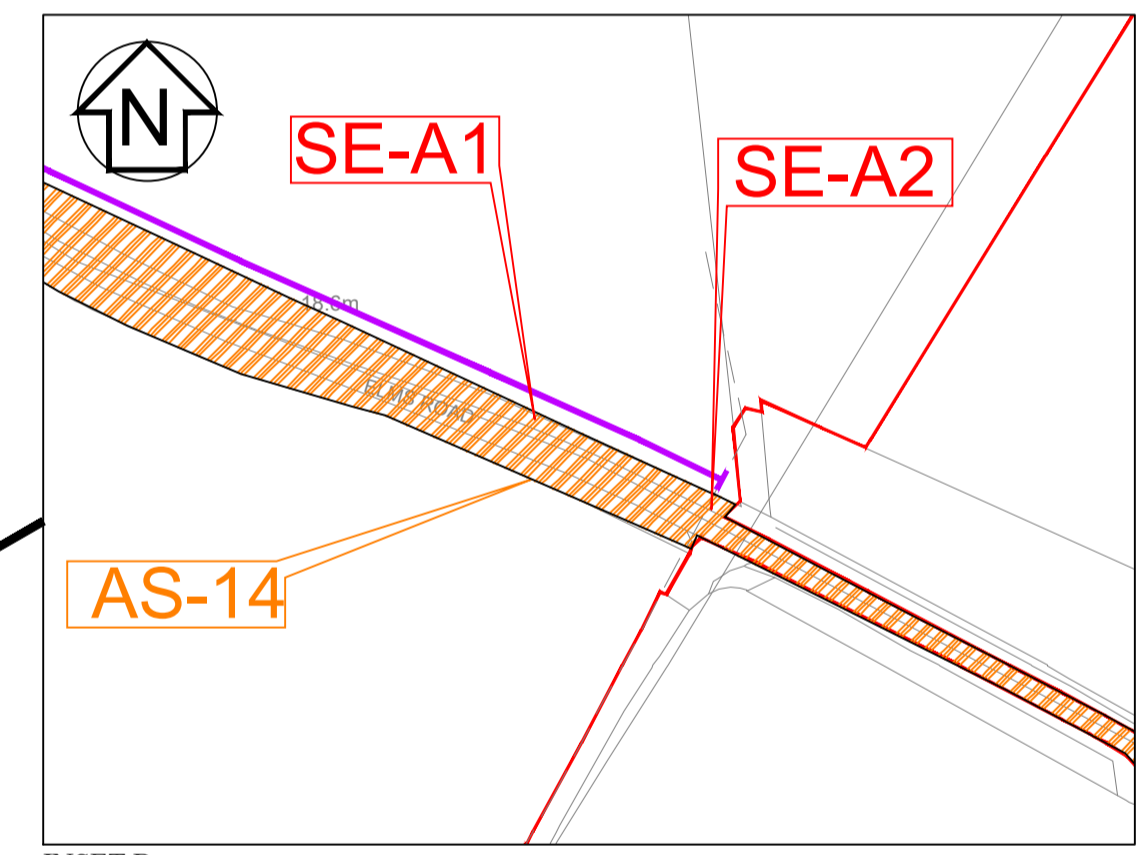
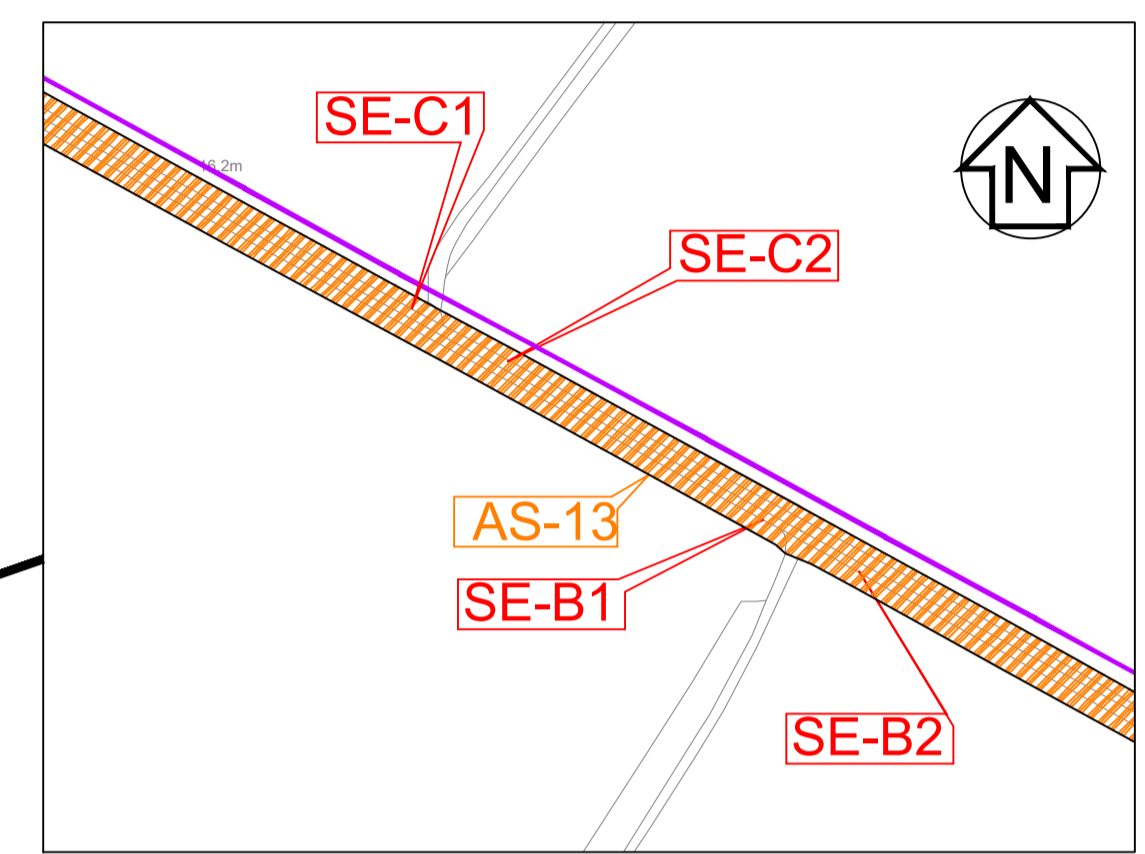
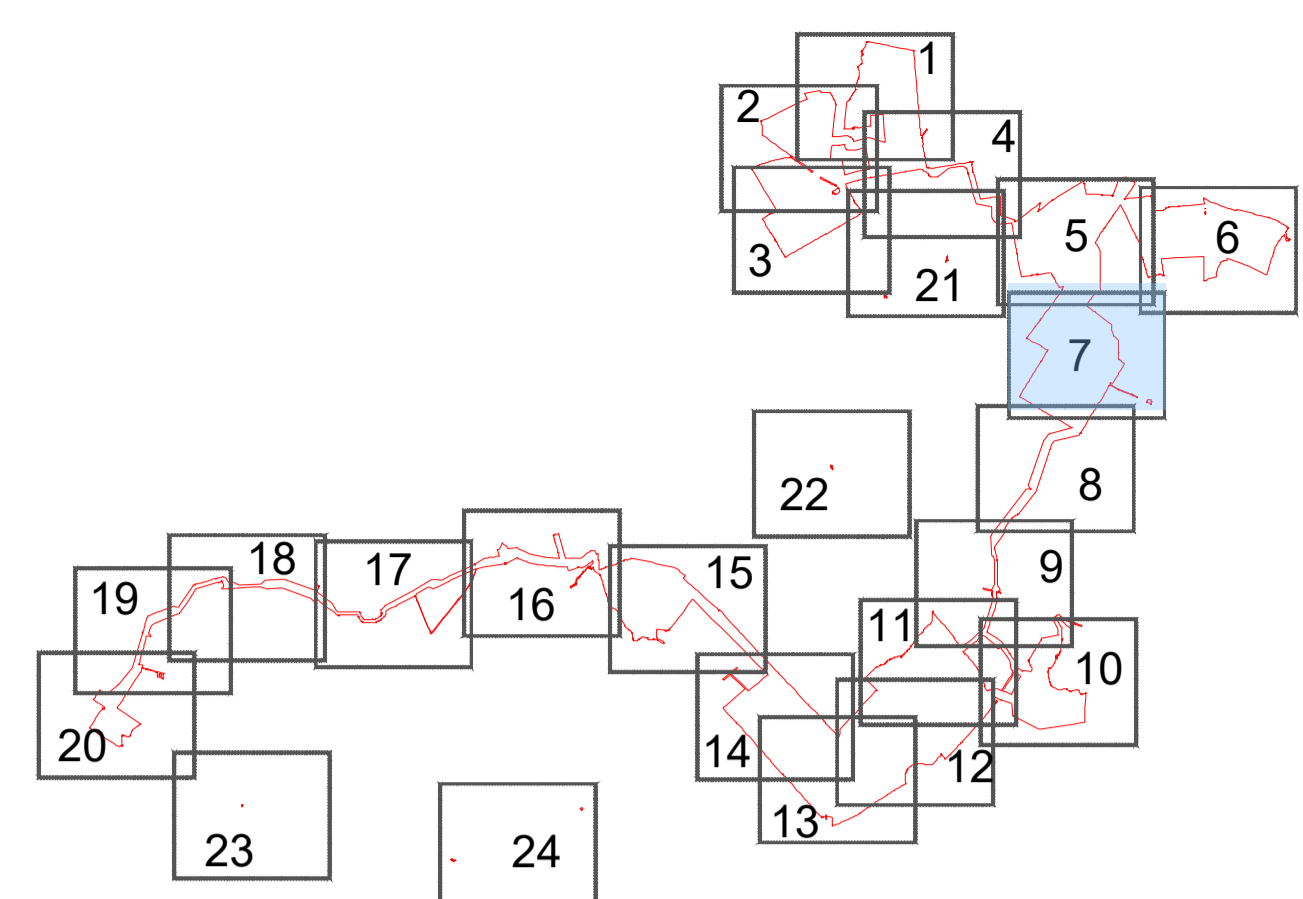
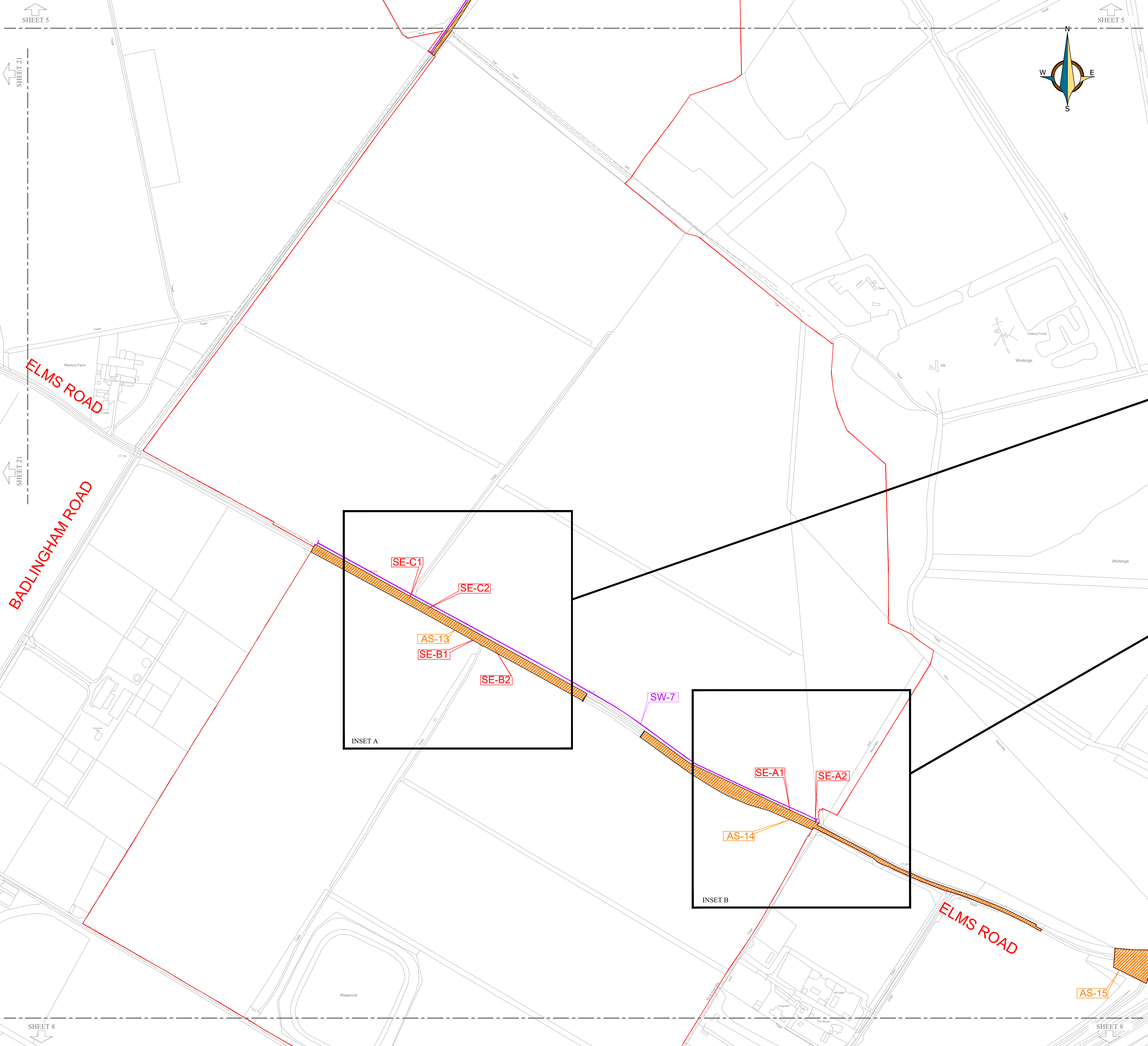
PROJECT:	SUNNICA ENERGY FARM DEVELOPMENT CONSENT ORDER (DCO)			
COMPANY:	PS RENEWABLES			
LAYOUT:	IP (APFP) REGULATION 5(2) (K) - ACCESS AND RIGHTS OF WAY PLANS SHEET 06 OF 24 Document Reference 2.3			
DRAWN BY:	Sergio Scma	PS RENEWABLES	DATE:	06/07/2022
DESIGN BY:	Nacho Perez - Laura Picazo	6 Buitrago Estate	SCALE:	1:2,500
CHECK BY:	David Ortiz	Marlow, Berkshire SL6 6QL	SIZE:	A1

SHEET 5

SHEET 5

SHEET 7

SHEET 7



- THE ORDER LIMITS
- FORMATION OF A NEW ACCESS TO THE HIGHWAY OR ALTERATION OR IMPROVEMENT OF AN EXISTING ACCESS TO THE HIGHWAY
- ▨ ALTERATION OF STREETS
- STREET WORKS
- AUTHORISATION OF USE OF MOTOR VEHICLES OVER PUBLIC RIGHTS OF WAY

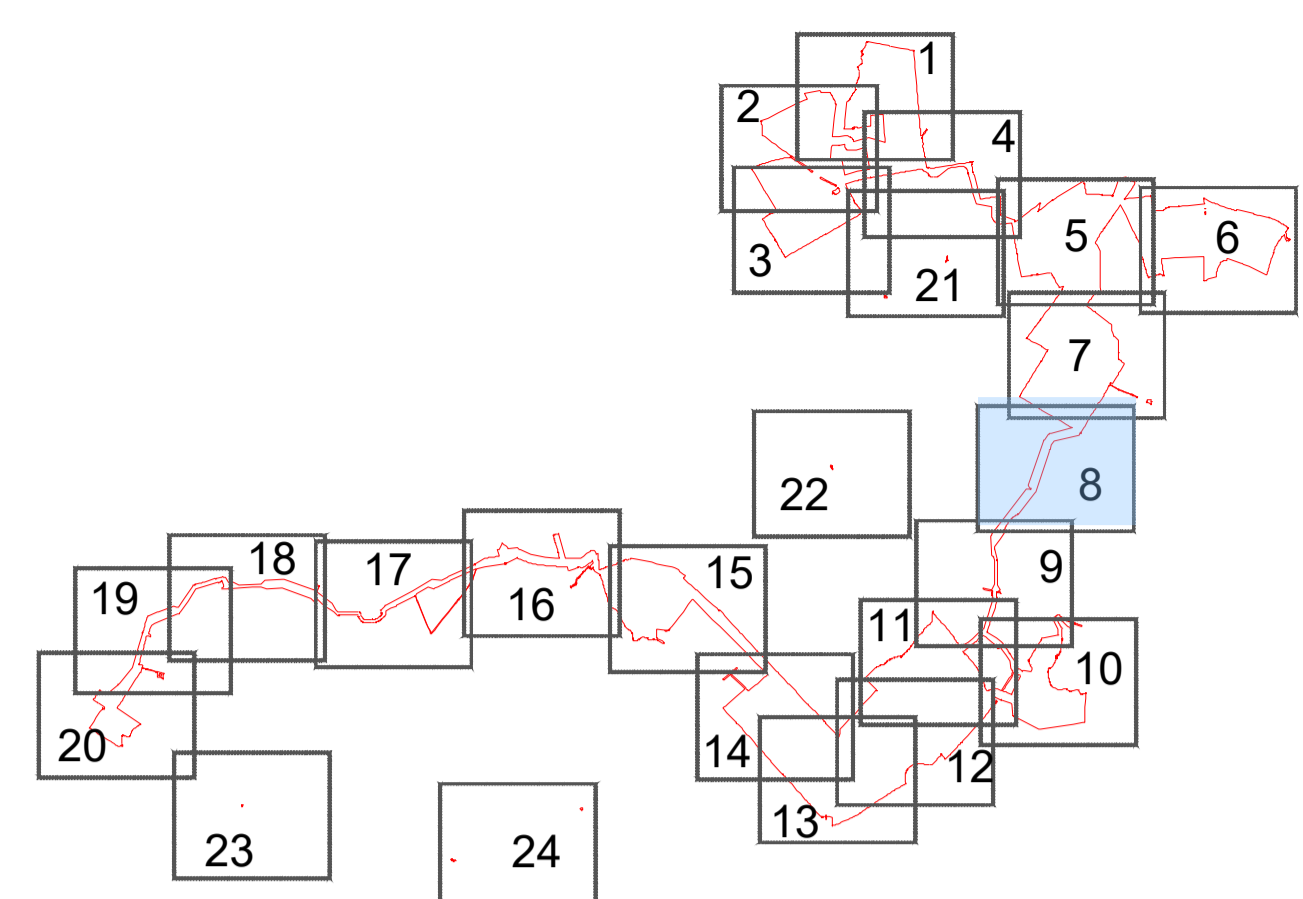
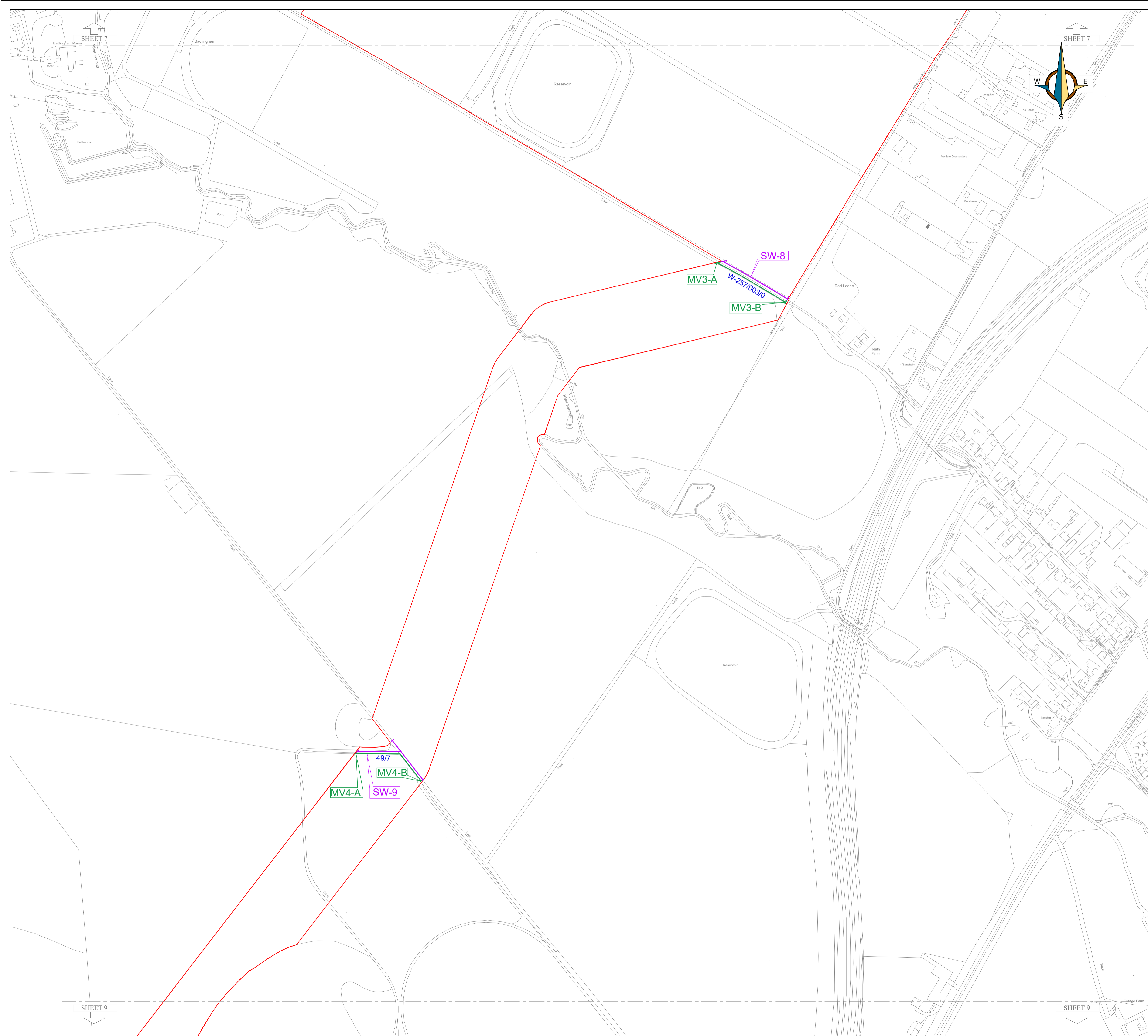
**NOTES:**

- The Access and Rights of Way Plans should be read in conjunction with the Development Consent Order and the documents to be certified under it, in particular articles 6, 9, 10, 11 and 12 of, and Schedules 4, 5, 6 and 7 to, the Development Consent Order.
- For information relating to the proposed temporary closure of roads and public rights of way, please see the Traffic Regulation Measures Plans - Temporary Road Closures.
- The purple lines denoting street works and the green lines denoting the authorisation of the use of motor vehicles over public rights of way are located either along the centreline of the street or public right of way to which they relate, or adjacent to it.

Rev: 2	06/07/2022	Changes Application (July 2022)
Rev: 1	16/12/2021	Section 55 Acceptance of application amendment
Rev: 0	18/11/2021	



PROJECT:	SUNNICA ENERGY FARM DEVELOPMENT CONSENT ORDER (DCO)		
COMPANY:	PS RENEWABLES		
LAYOUT:	IP (APFP) REGULATION 5(2) (K) - ACCESS AND RIGHTS OF WAY PLANS SHEET 07 OF 24 Document Reference 2.3		
DRAWN BY:	Sergio Scua	PS RENEWABLES	DATE: 06/07/2022
DESIGN BY:	Nacho Perez - Laura Picazo	5 Badlingham Estate	SCALE: 1:2,500
CHECK BY:	David Ortiz	Headmaster, Bathurst SLS SOL	SIZE: A1



- THE ORDER LIMITS
- FORMATION OF A NEW ACCESS TO THE HIGHWAY OR ALTERATION OR IMPROVEMENT OF AN EXISTING ACCESS TO THE HIGHWAY
- ALTERATION OF STREETS
- STREET WORKS
- AUTHORISATION OF USE OF MOTOR VEHICLES OVER PUBLIC RIGHTS OF WAY

**NOTES:**

1. The Access and Rights of Way Plans should be read in conjunction with the Development Consent Order and the documents to be certified under it, in particular articles 8, 9, 10, 11 and 12 of, and Schedules 4, 5, 6 and 7 to, the Development Consent Order.
2. For information relating to the proposed temporary closure of roads and public rights of way, please see the Traffic Regulation Measures Plans - Temporary Road Closures.
3. The purple lines denoting street works and the green lines denoting the authorisation of the use of motor vehicles over public rights of way are located either along the centreline of the street or public right of way to which they relate, or adjacent to it.

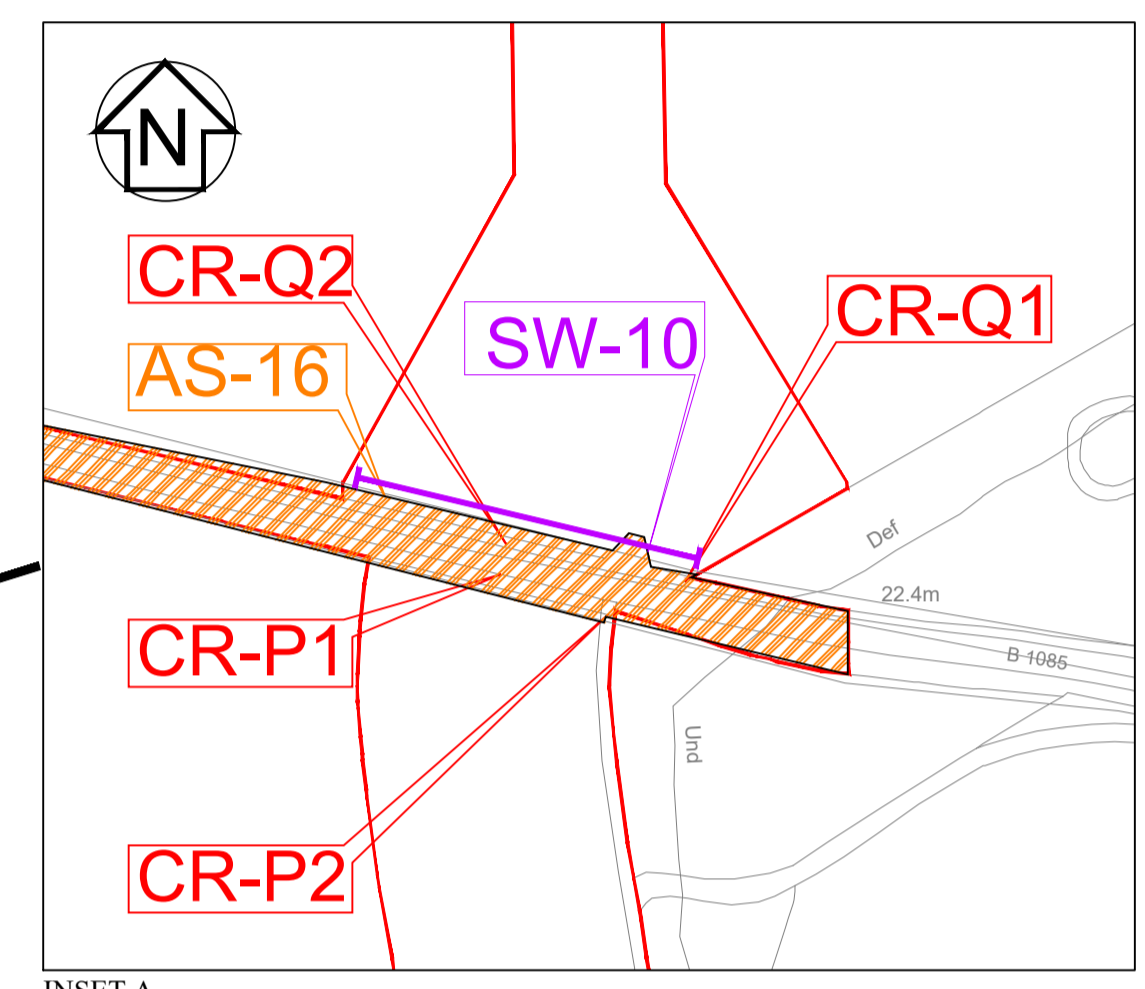
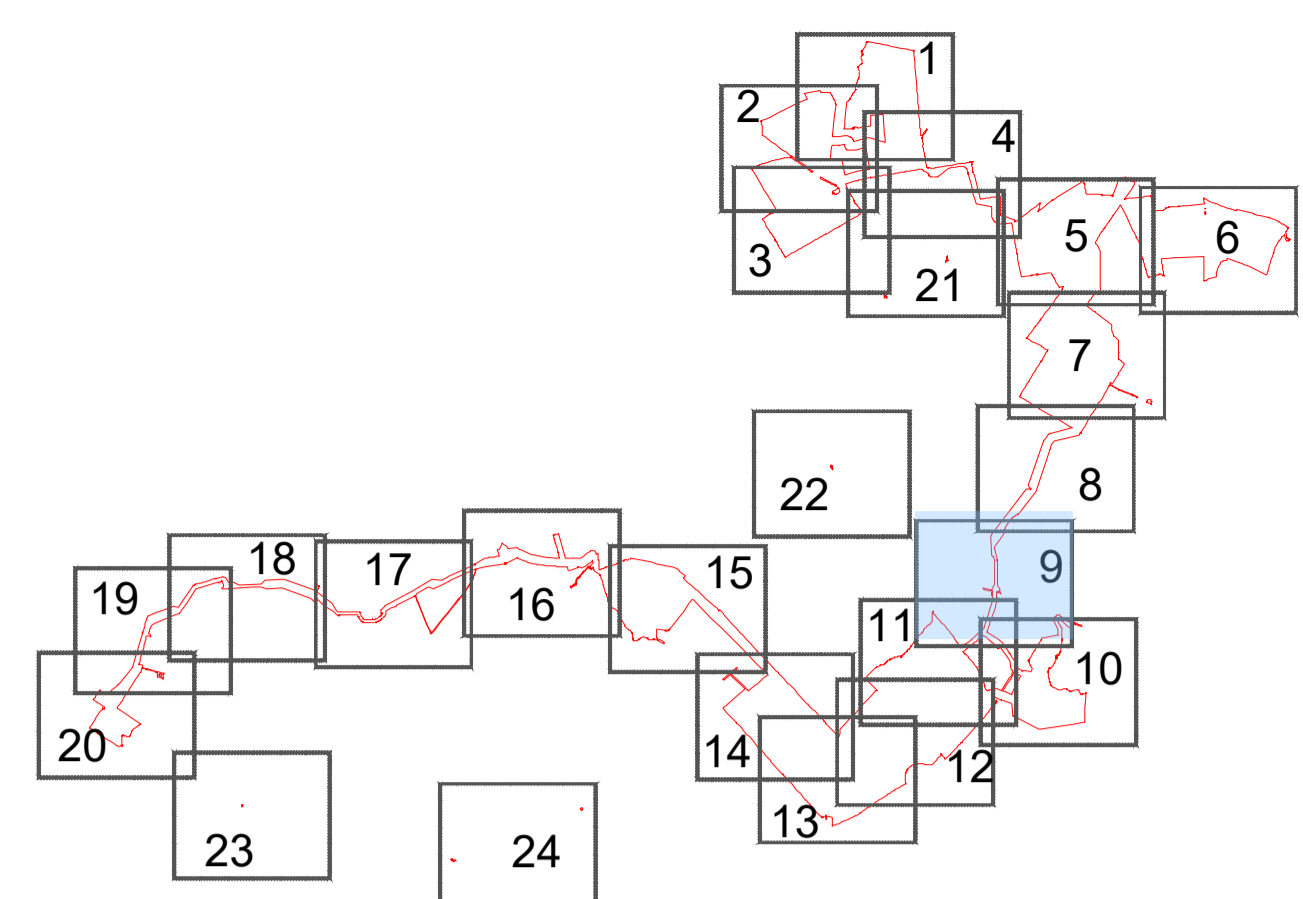
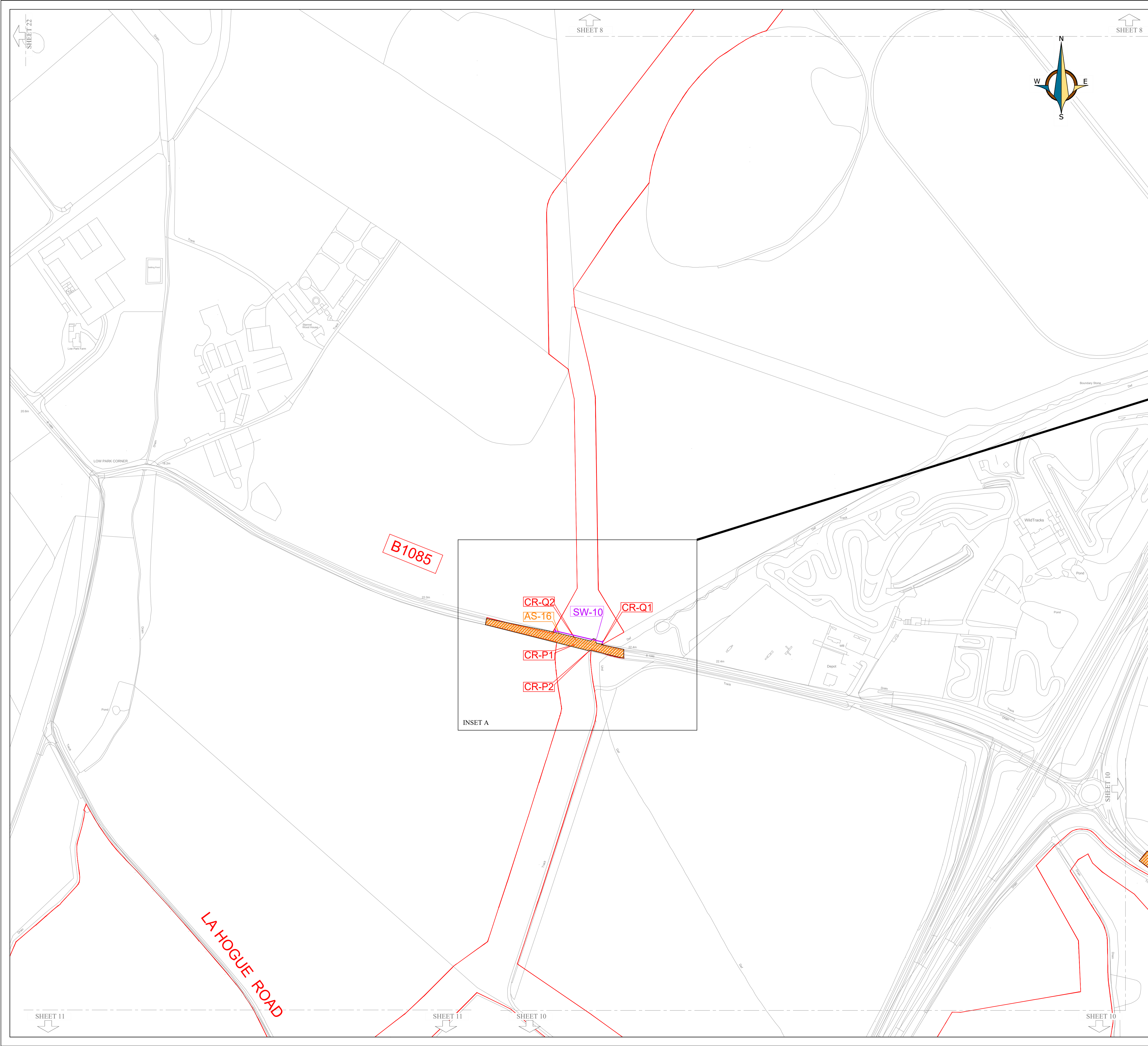
Rev. : 2	06/07/2022	Changes Application (July 2022)
Rev. : 1	16/12/2021	Section 55 Acceptance of application amendment
Rev. : 0	18/11/2021	



PROJECT:	SUNNICA ENERGY FARM DEVELOPMENT CONSENT ORDER (DCO)			
COMPANY:	PS RENEWABLES			
LAYOUT:	IP (APFP) REGULATION 5(2) (K) - ACCESS AND RIGHTS OF WAY PLANS SHEET 08 OF 24 Document Reference 2.3			
DRAWN BY:	Sergio Scma	PS RENEWABLES	DATE:	06/07/2022
DESIGN BY:	Nacho Perez - Laura Picazo	6 Buitrago Estate	SCALE:	1:2,500
CHECK BY:	David Ortiz	Mastermind, Bethave	SIZE:	A1
		SL6 60L		

SHEET 9

SHEET 9



INSET A  
Scale 1:1500

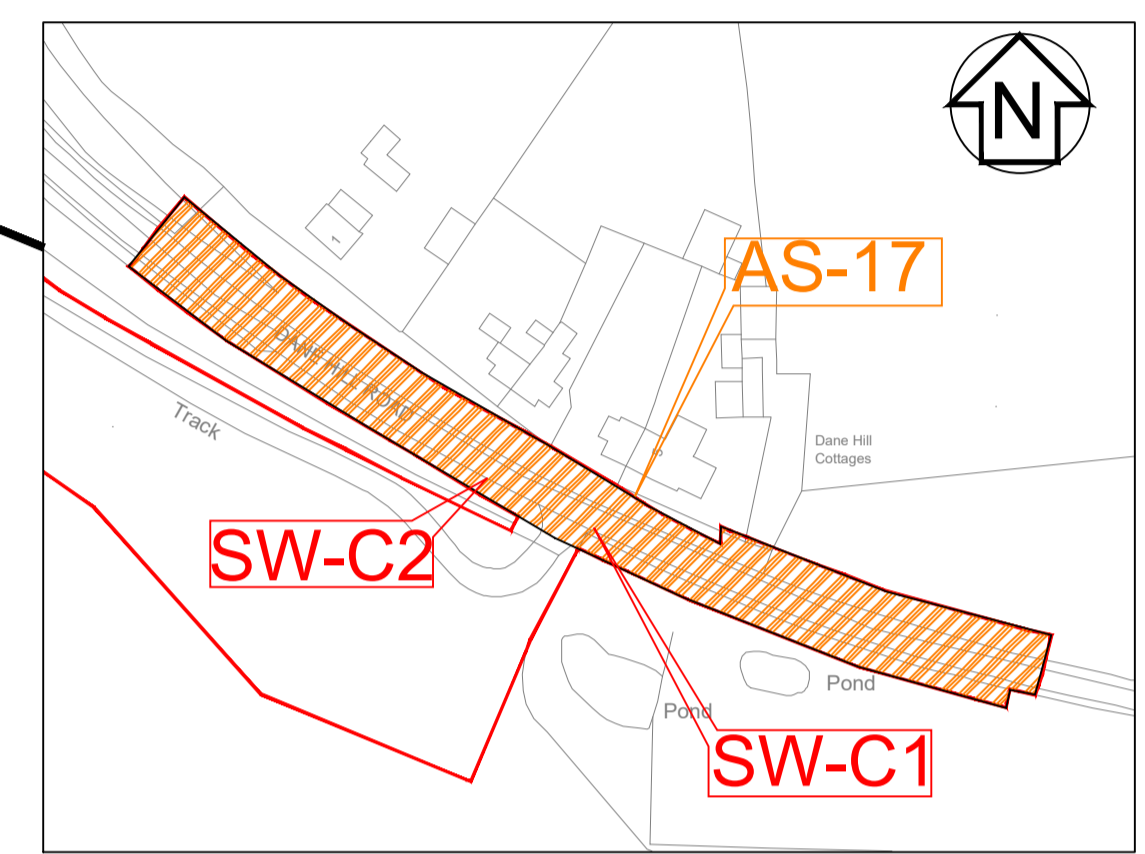
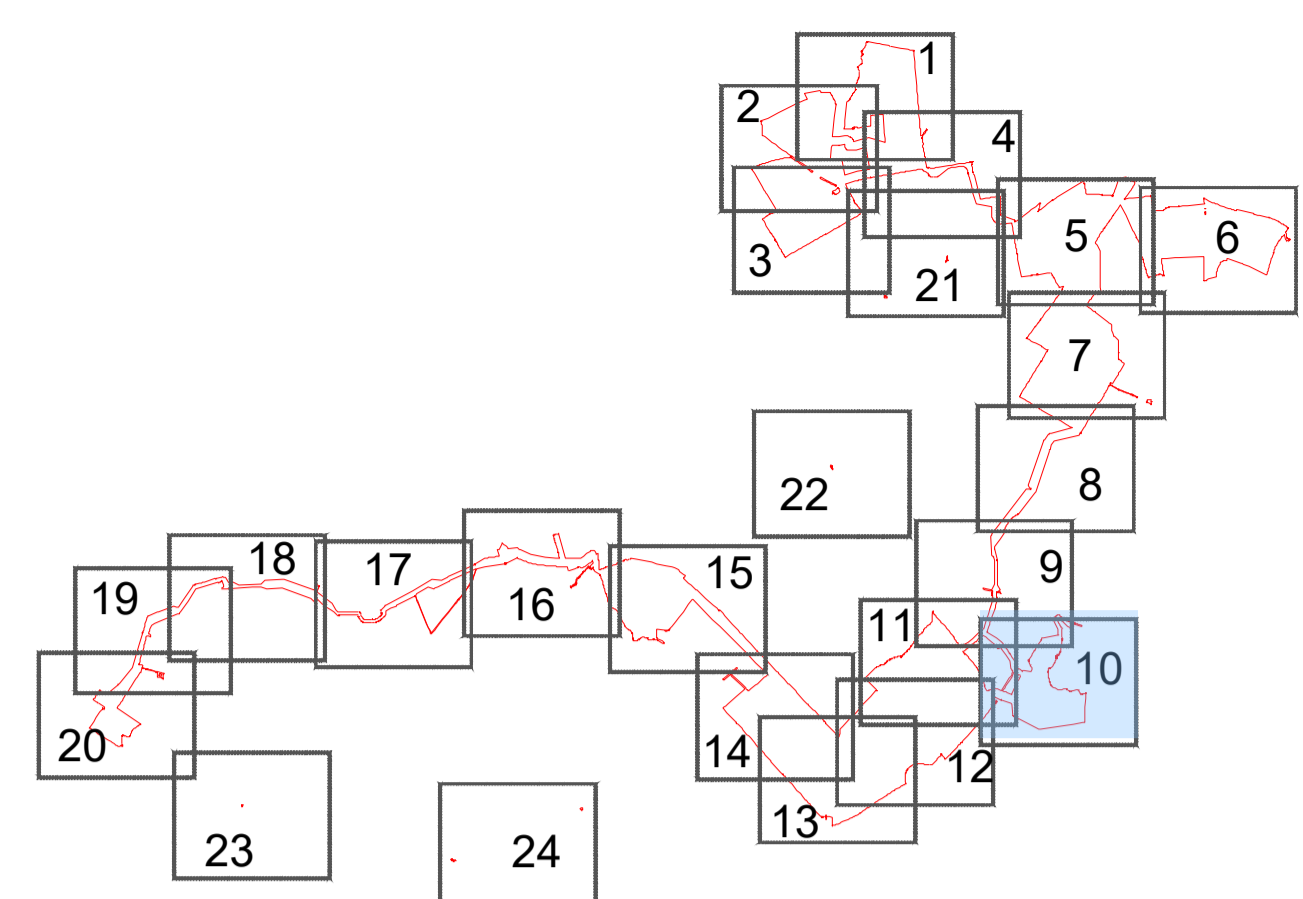
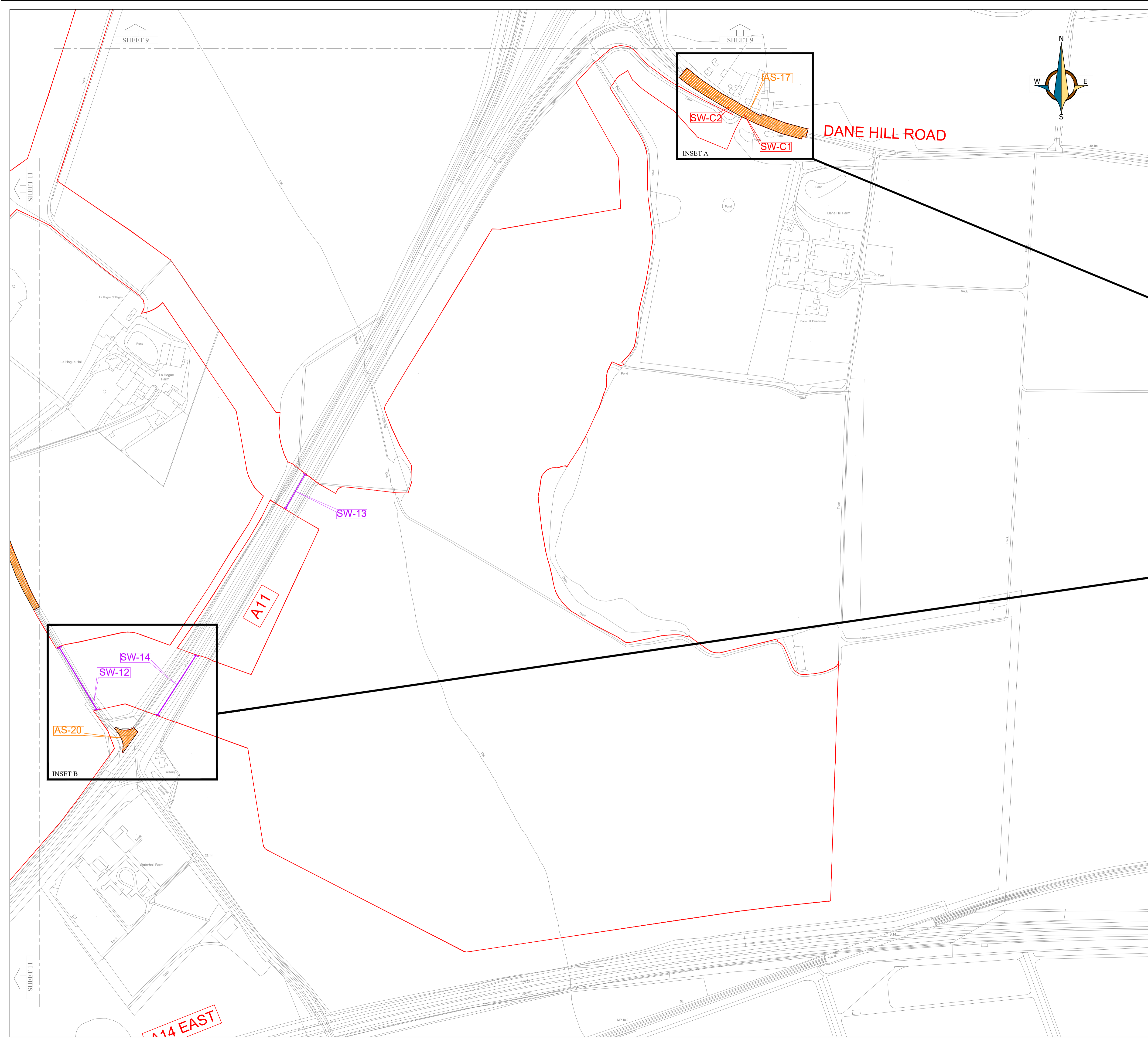
- THE ORDER LIMITS
- ┌ FORMATION OF A NEW ACCESS TO THE HIGHWAY OR ALTERATION OR IMPROVEMENT OF AN EXISTING ACCESS TO THE HIGHWAY
- ALTERATION OF STREETS
- ┌ STREET WORKS
- ┌ AUTHORISATION OF USE OF MOTOR VEHICLES OVER PUBLIC RIGHTS OF WAY

- NOTES:
1. The Access and Rights of Way Plans should be read in conjunction with the Development Consent Order and the documents to be certified under it, in particular articles 8, 9, 10, 11 and 12 of, and Schedules 4, 5, 6 and 7 to, the Development Consent Order.
  2. For information relating to the proposed temporary closure of roads and public rights of way, please see the Traffic Regulation Measures Plans - Temporary Road Closures.
  3. The purple lines denoting street works and the green lines denoting the authorisation of the use of motor vehicles over public rights of way are located either along the centreline of the street or public right of way to which they relate, or adjacent to it.

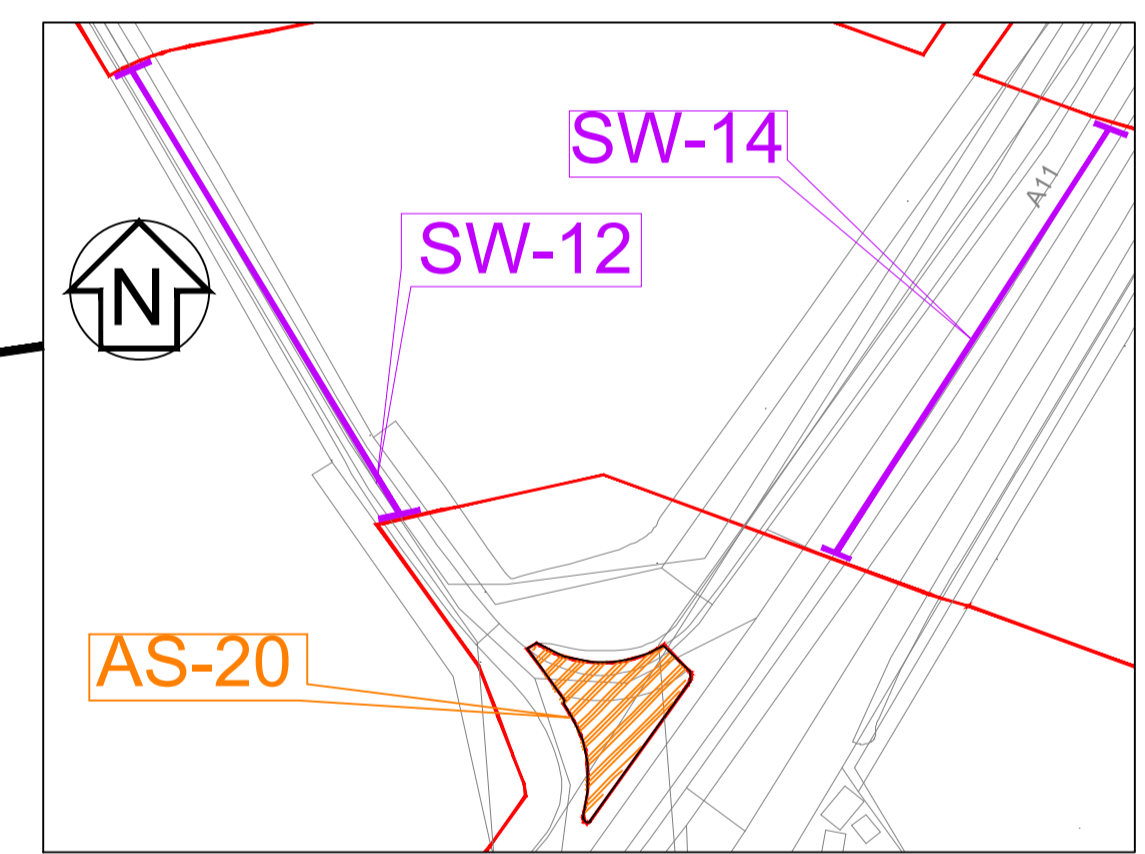
Rev. : 2	06/07/2022	Changes Application (July 2022)
Rev. : 1	16/12/2021	Section 55 Acceptance of application amendment
Rev. : 0	18/11/2021	



PROJECT:	SUNNICA ENERGY FARM DEVELOPMENT CONSENT ORDER (DCO)			
COMPANY:	PS RENEWABLES			
LAYOUT:	IP (APFP) REGULATION 5(2) (K) - ACCESS AND RIGHTS OF WAY PLANS SHEET 09 OF 24 Document Reference 2.3			
DRAWN BY:	Sergio Scma	PS RENEWABLES	DATE:	06/07/2022
DESIGN BY:	Nacho Perez - Laura Picazo	6 Buztopia Estate	SCALE:	1:2,500
CHECK BY:	David Ortiz	Marinehead, Bethune SLS 60L	SIZE:	A1



INSET A  
Scale 1:1500



INSET B  
Scale 1:1500

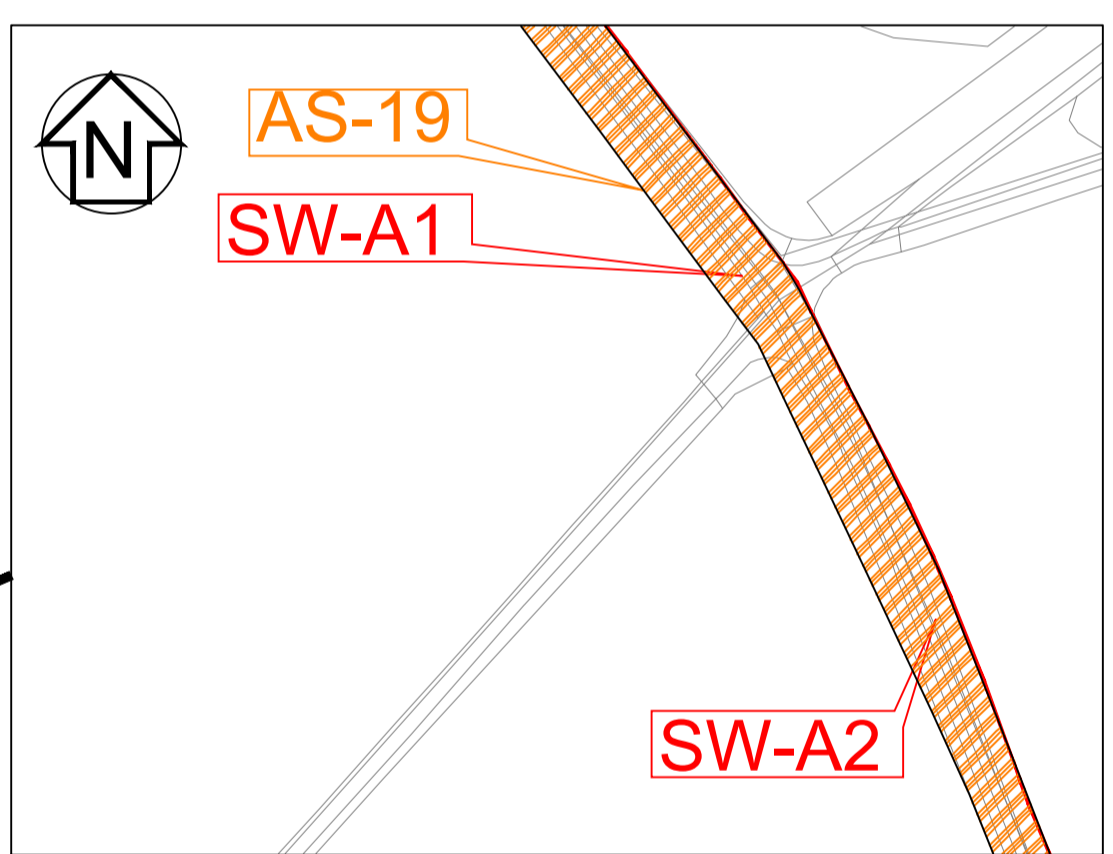
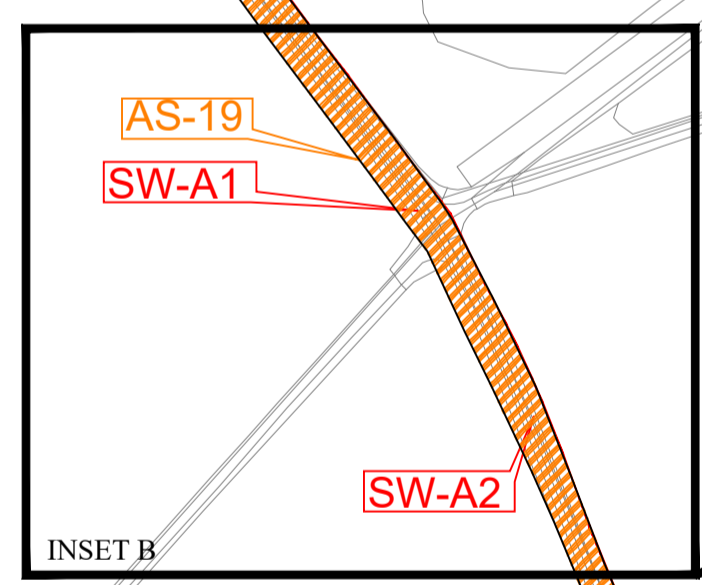
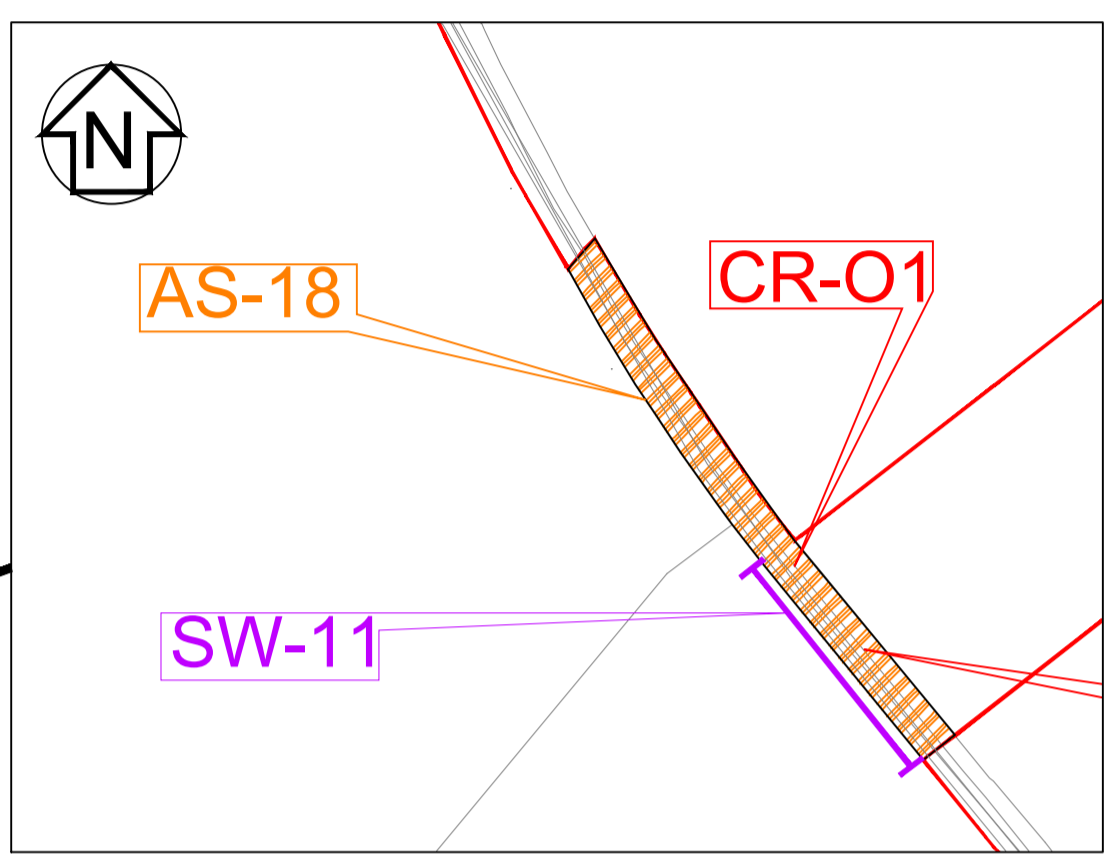
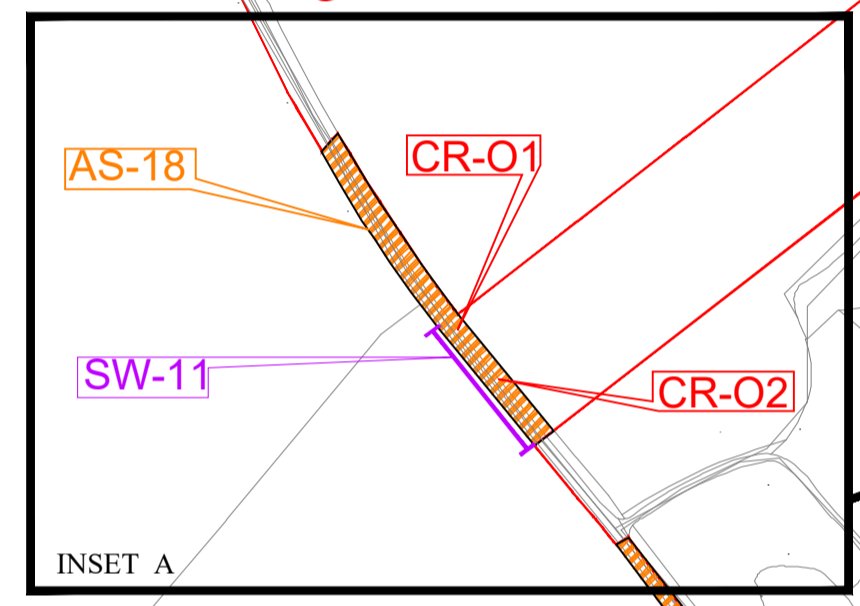
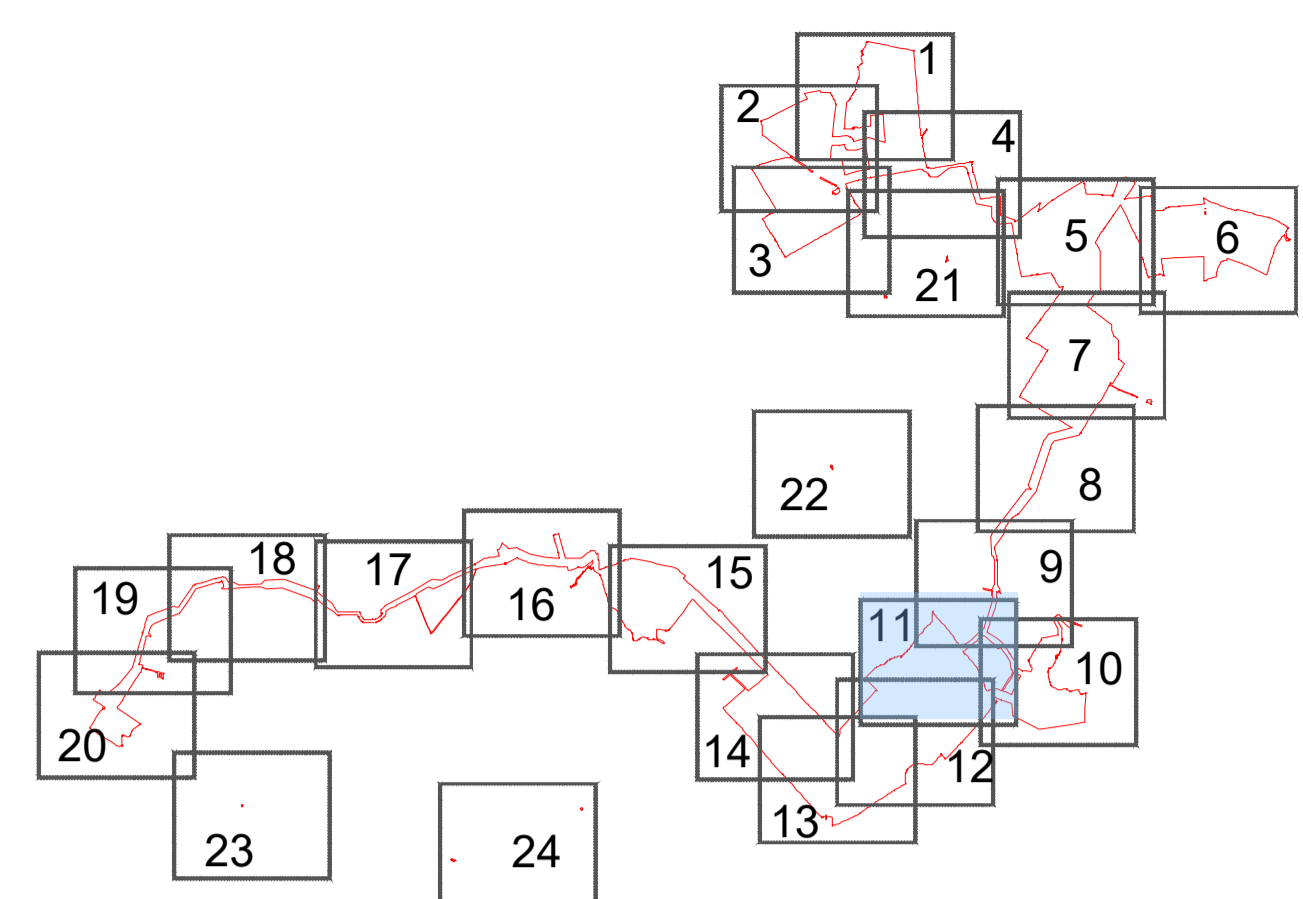
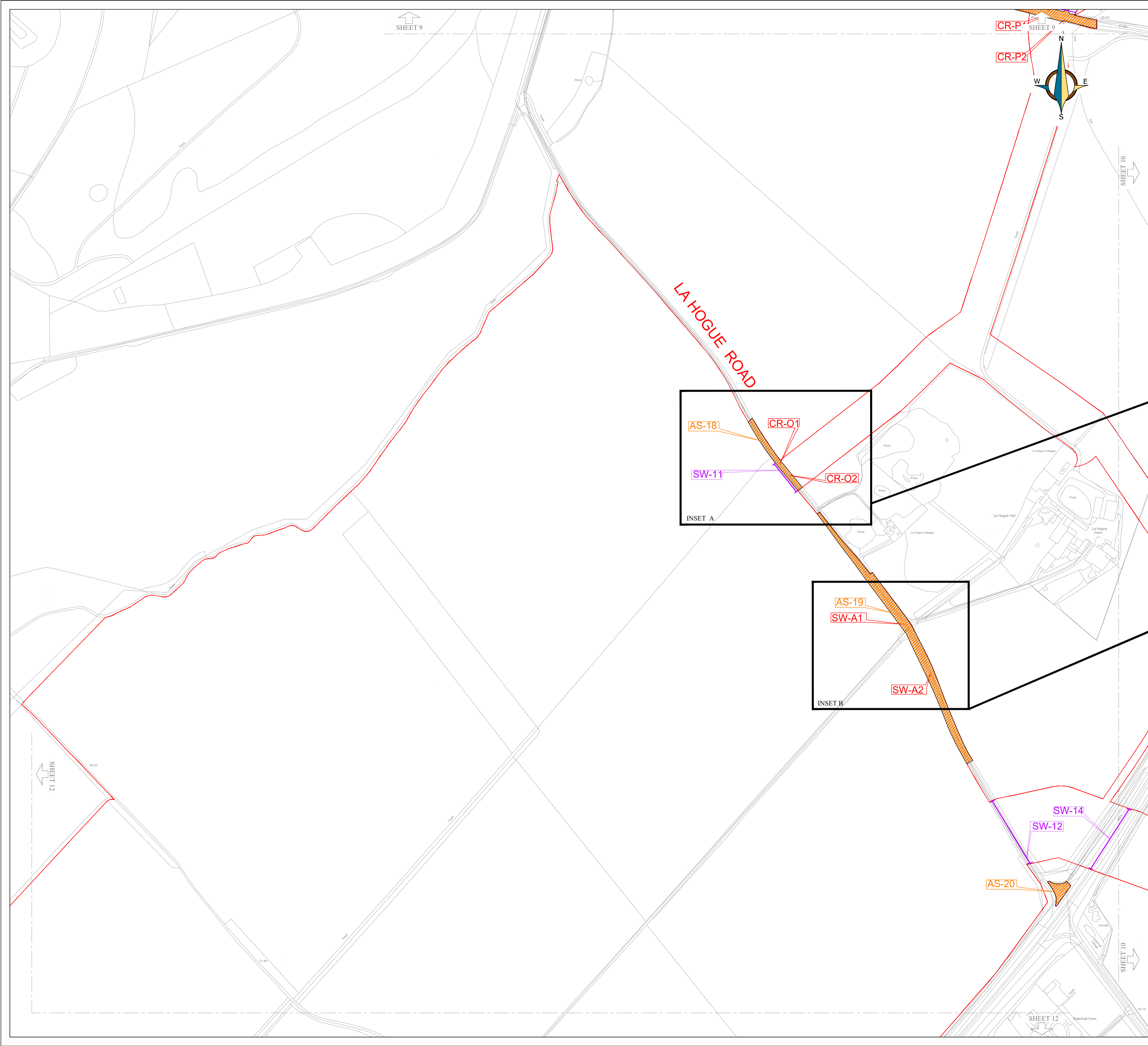
- THE ORDER LIMITS
- FORMATION OF A NEW ACCESS TO THE HIGHWAY OR ALTERATION OR IMPROVEMENT OF AN EXISTING ACCESS TO THE HIGHWAY
- ▨ ALTERATION OF STREETS
- STREET WORKS
- AUTHORISATION OF USE OF MOTOR VEHICLES OVER PUBLIC RIGHTS OF WAY

- NOTES:
1. The Access and Rights of Way Plans should be read in conjunction with the Development Consent Order and the documents to be certified under it, in particular articles 8, 9, 10, 11 and 12 of, and Schedules 4, 5, 6 and 7 to, the Development Consent Order.
  2. For information relating to the proposed temporary closure of roads and public rights of way, please see the Traffic Regulation Measures Plans - Temporary Road Closures.
  3. The purple lines denoting street works and the green lines denoting the authorisation of the use of motor vehicles over public rights of way are located either along the centreline of the street or public right of way to which they relate, or adjacent to it.

Rev. : 2	06/07/2022	Changes Application (July 2022)
Rev. : 1	16/12/2021	Section 55 Acceptance of application amendment
Rev. : 0	18/11/2021	



PROJECT:	SUNNICA ENERGY FARM DEVELOPMENT CONSENT ORDER (DCO)			
COMPANY:	PS RENEWABLES			
LAYOUT:	IP (APFP) REGULATION 5(2) (K) - ACCESS AND RIGHTS OF WAY PLANS SHEET 10 OF 24 Document Reference 2.3			
DRAWN BY:	Sergio Scma	PS RENEWABLES	DATE:	06/07/2022
DESIGN BY:	Nacho Perez - Laura Picazo	6 Bratsburga Estate	SCALE:	1:2,500
CHECK BY:	David Ortiz	Marlow Road, Berkshire SL6 6DL	SIZE:	A1



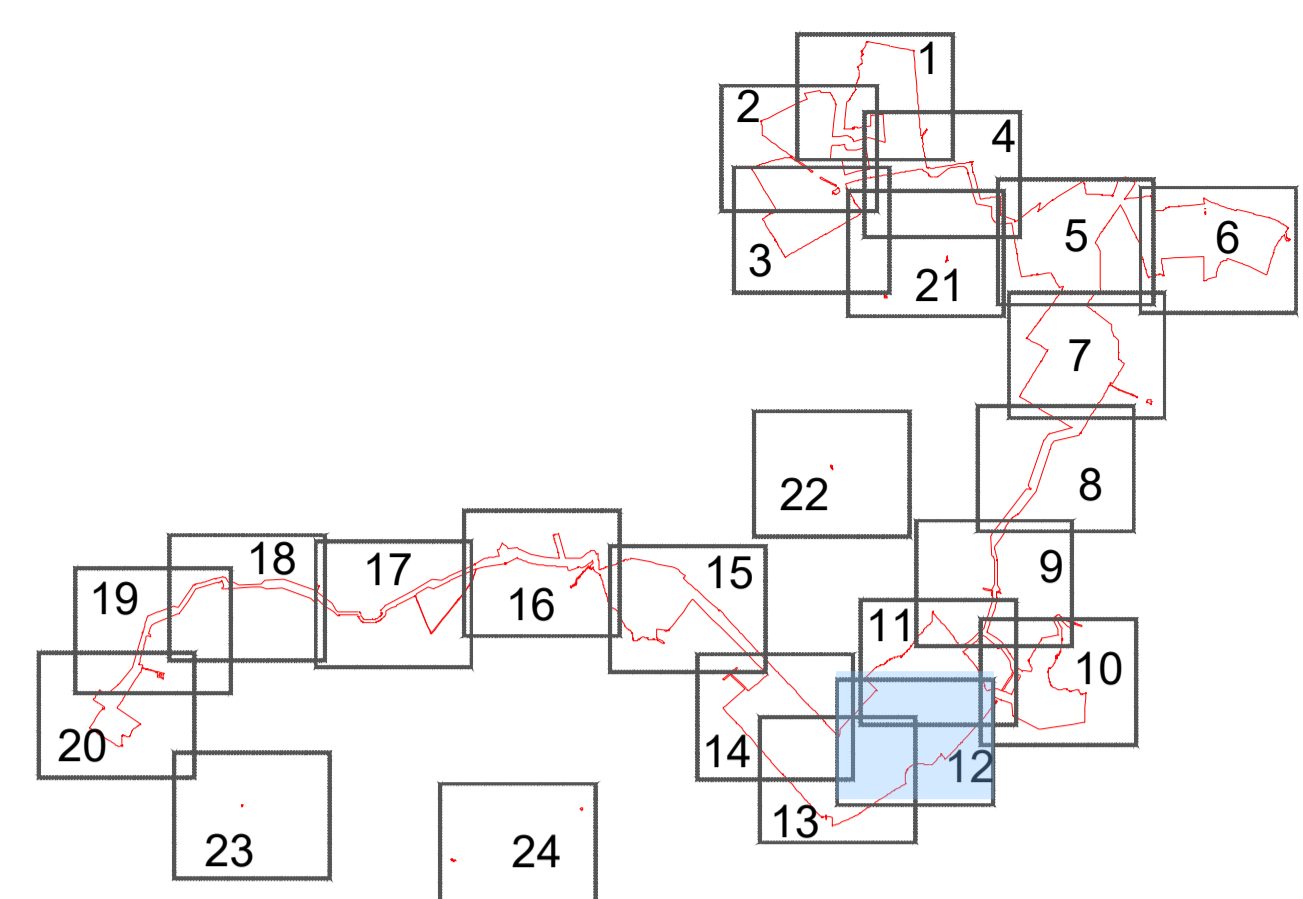
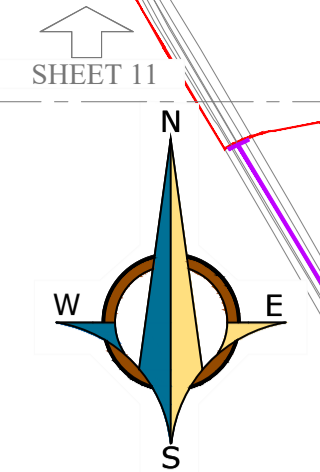
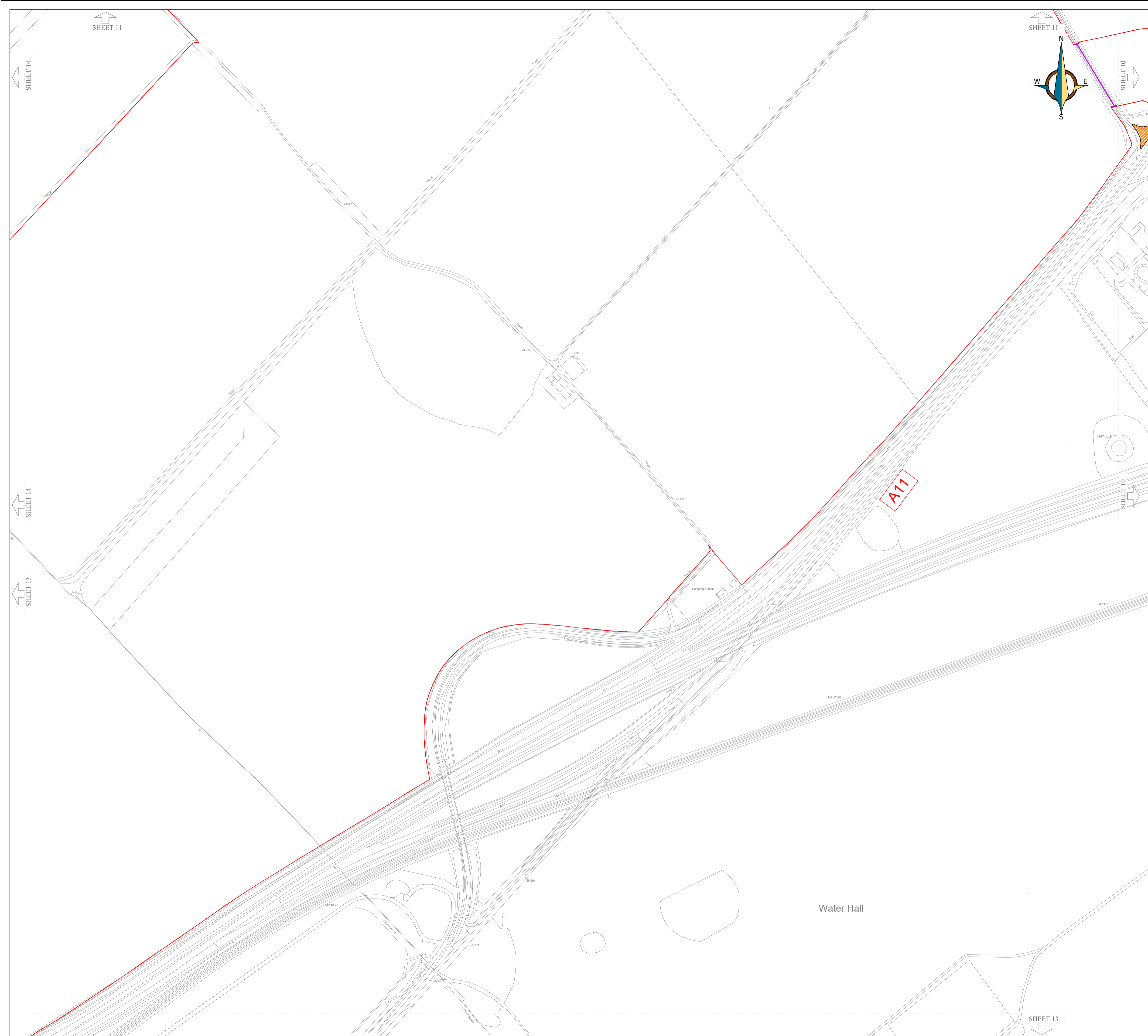
- THE ORDER LIMITS
- FORMATION OF A NEW ACCESS TO THE HIGHWAY OR ALTERATION OR IMPROVEMENT OF AN EXISTING ACCESS TO THE HIGHWAY
- ▨ ALTERATION OF STREETS
- STREET WORKS
- AUTHORISATION OF USE OF MOTOR VEHICLES OVER PUBLIC RIGHTS OF WAY

- NOTES:
- The Access and Rights of Way Plans should be read in conjunction with the Development Consent Order and the documents to be certified under it, in particular articles 8, 9, 10, 11 and 12 of, and Schedules 4, 5, 6 and 7 to, the Development Consent Order.
  - For information relating to the proposed temporary closure of roads and public rights of way, please see the Traffic Regulation Measures Plans - Temporary Road Closures.
  - The purple lines denoting street works and the green lines denoting the authorisation of the use of motor vehicles over public rights of way are located either along the centreline of the street or public right of way to which they relate, or adjacent to it.

Rev: 2	06/07/2022	Changes Application (July 2022)
Rev: 1	16/12/2021	Section 55 Acceptance of application amendment
Rev: 0	18/11/2021	



PROJECT:	SUNNICA ENERGY FARM DEVELOPMENT CONSENT ORDER (DCO)			
COMPANY:	PS RENEWABLES			
LAYOUT:	IP (APFP) REGULATION 5(2) (K) - ACCESS AND RIGHTS OF WAY PLANS SHEET 11 OF 24 Document Reference 2.3			
DRAWN BY:	Sergio Scua	PS RENEWABLES	DATE:	06/07/2022
DESIGN BY:	Nacho Perez - Laura Picazo	6 Buztopia Estate	SCALE:	1:2,500
CHECK BY:	David Ortiz	Marinehead, Berkhove SLS SOL	SIZE:	A1



- THE ORDER LIMITS
- FORMATION OF A NEW ACCESS TO THE HIGHWAY OR ALTERATION OR IMPROVEMENT OF AN EXISTING ACCESS TO THE HIGHWAY
- ▨ ALTERATION OF STREETS
- STREET WORKS
- AUTHORISATION OF USE OF MOTOR VEHICLES OVER PUBLIC RIGHTS OF WAY

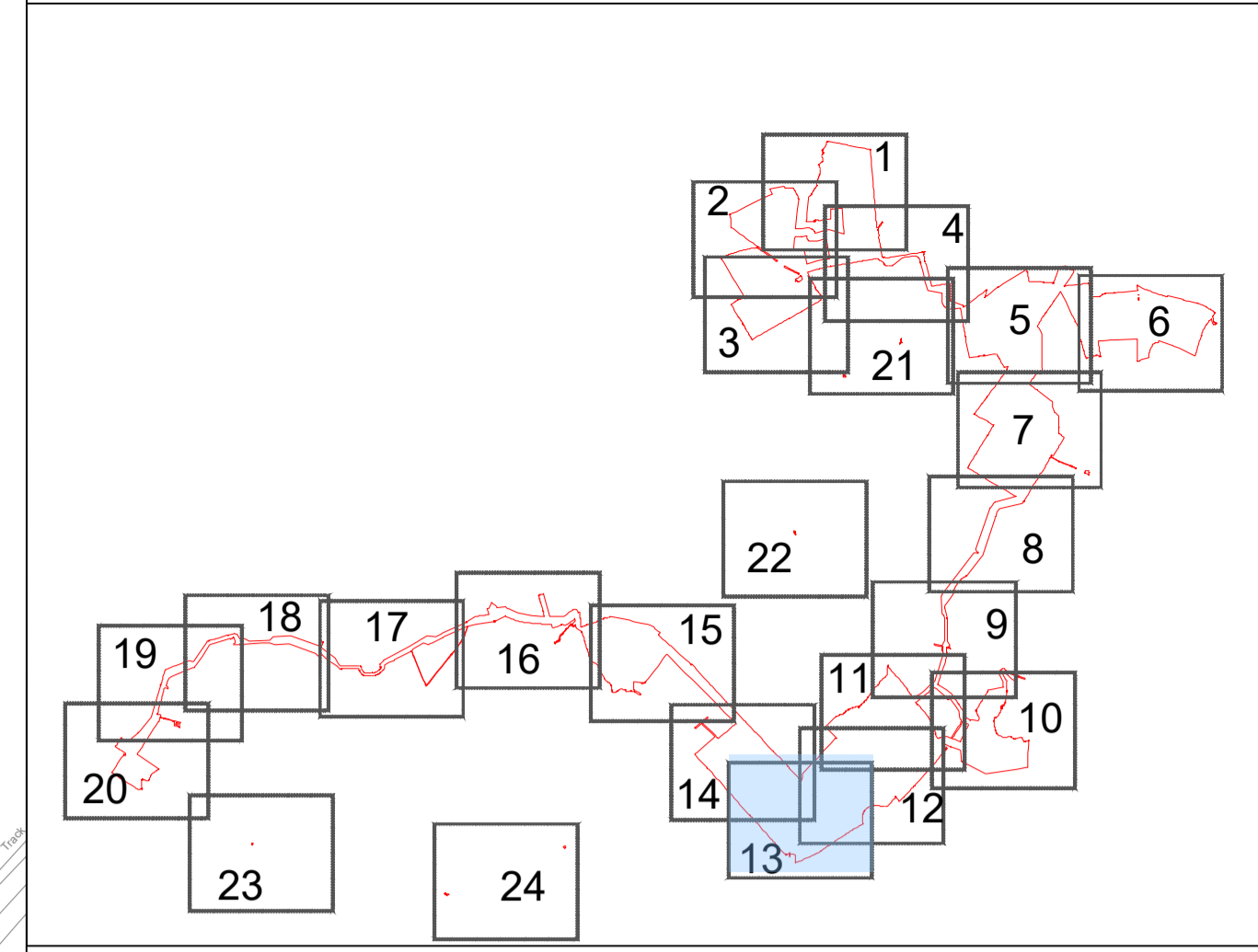

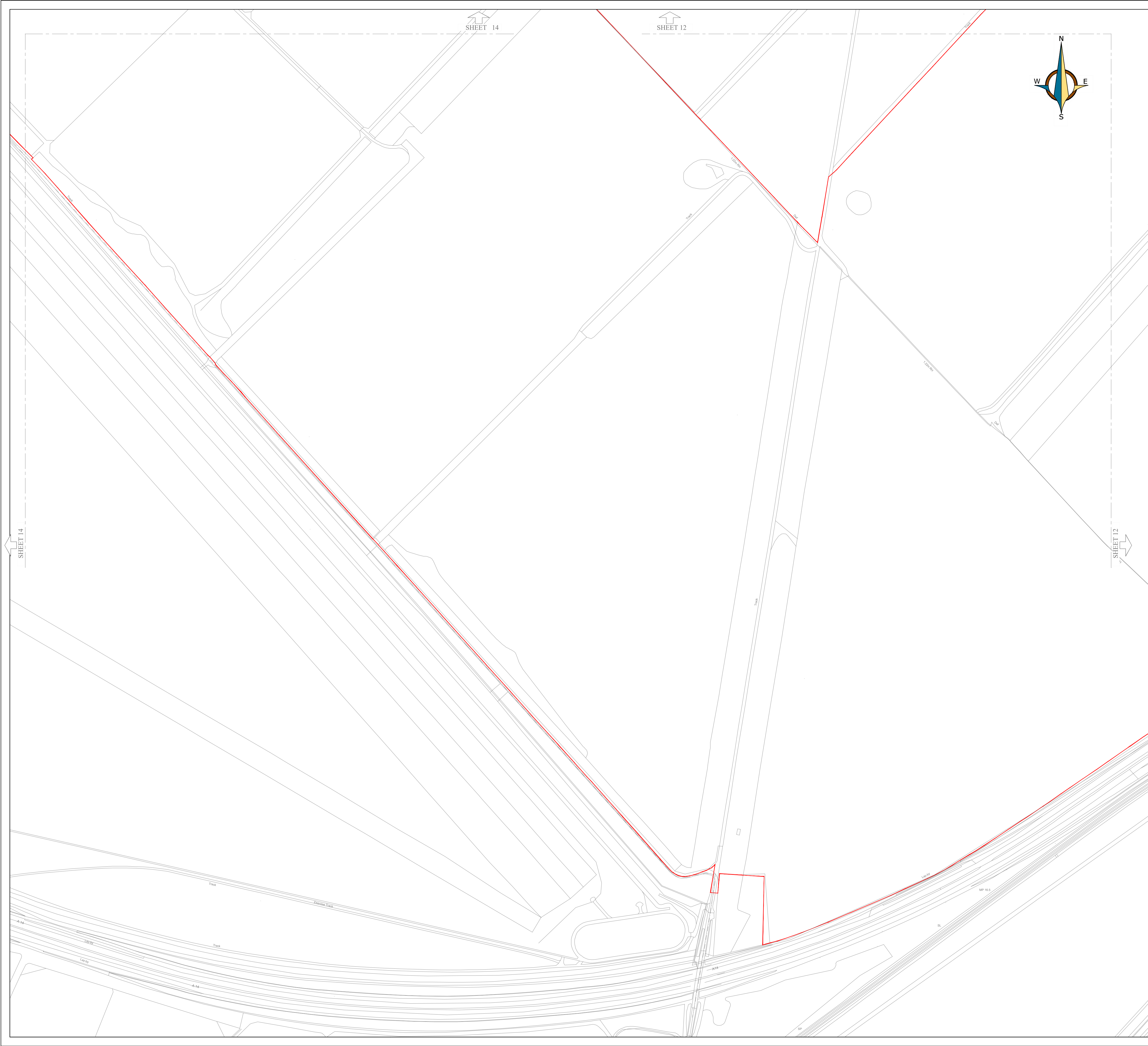
**NOTES:**

- The Access and Rights of Way Plans should be read in conjunction with the Development Consent Order and the documents to be certified under it, in particular articles 8, 9, 10, 11 and 12 of, and Schedules 4, 5, 6 and 7 to, the Development Consent Order.
- For information relating to the proposed temporary closure of roads and public rights of way, please see the Traffic Regulation Measures Plans - Temporary Road Closures.
- The purple lines denoting street works and the green lines denoting the authorisation of the use of motor vehicles over public rights of way are located either along the centreline of the street or public right of way to which they relate, or adjacent to it.

Rev. : 2	06/07/2022	Changes Application (July 2022)
Rev. : 1	16/12/2021	Section 55 Acceptance of application amendment
Rev. : 0	18/11/2021	



PROJECT:	SUNNICA ENERGY FARM DEVELOPMENT CONSENT ORDER (DCO)			
COMPANY:	PS RENEWABLES			
LAYOUT:	IP (APFP) REGULATION 5(2) (K) - ACCESS AND RIGHTS OF WAY PLANS SHEET 12 OF 24 Document Reference 2.3			
DRAWN BY:	Sergio Scma	PS RENEWABLES	DATE:	06/07/2022
DESIGN BY:	Nacho Perez - Laura Picazo	6 Bratspiga Estate	SCALE:	1:2,500
CHECK BY:	David Ortiz	Marinehead, Berkhove SLS 60L	SIZE:	A1



- THE ORDER LIMITS
- FORMATION OF A NEW ACCESS TO THE HIGHWAY OR ALTERATION OR IMPROVEMENT OF AN EXISTING ACCESS TO THE HIGHWAY
- ▨ ALTERATION OF STREETS
- STREET WORKS
- AUTHORISATION OF USE OF MOTOR VEHICLES OVER PUBLIC RIGHTS OF WAY

**NOTES:**


- The Access and Rights of Way Plans should be read in conjunction with the Development Consent Order and the documents to be certified under it, in particular articles 8, 9, 10, 11 and 12 of, and Schedules 4, 5, 6 and 7 to, the Development Consent Order.
- For information relating to the proposed temporary closure of roads and public rights of way, please see the Traffic Regulation Measures Plans - Temporary Road Closures.
- The purple lines denoting street works and the green lines denoting the authorisation of the use of motor vehicles over public rights of way are located either along the centreline of the street or public right of way to which they relate, or adjacent to it.

Rev. : 2	06/07/2022	Changes Application (July 2022)
Rev. : 1	16/12/2021	Section 55 Acceptance of application amendment
Rev. : 0	18/11/2021	

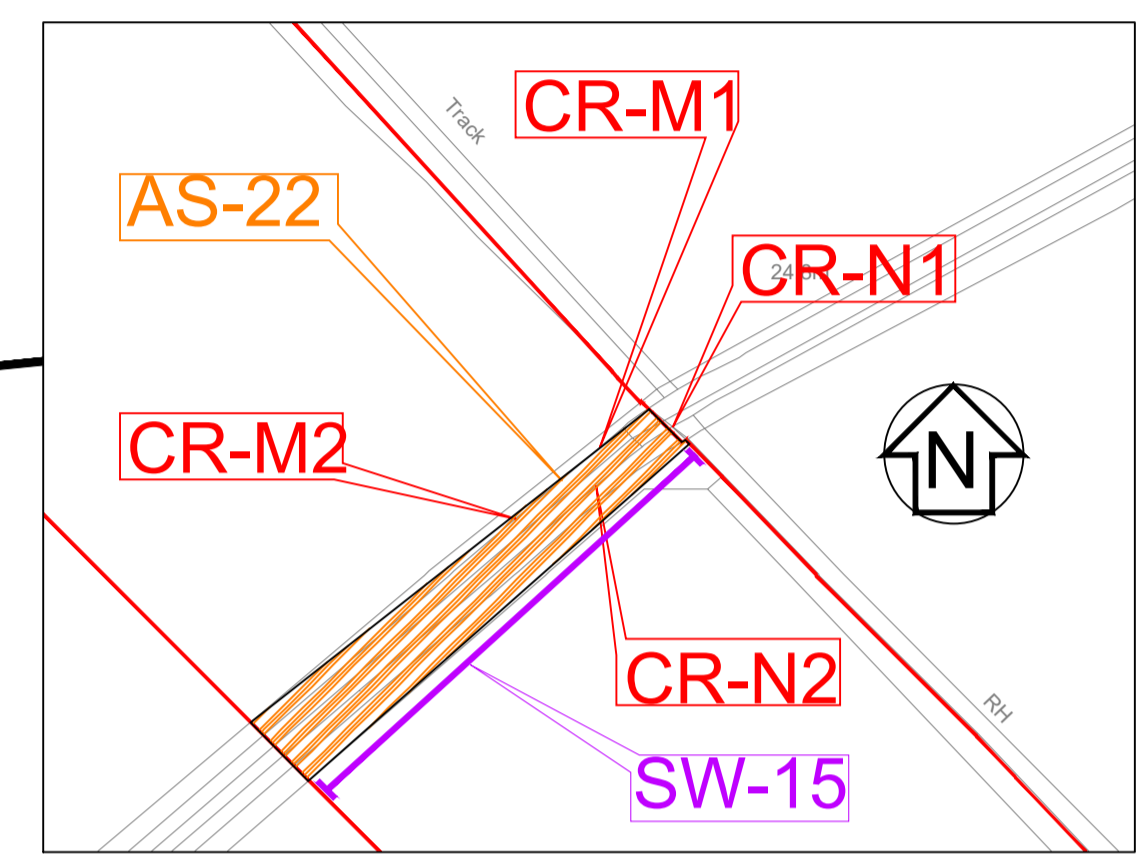
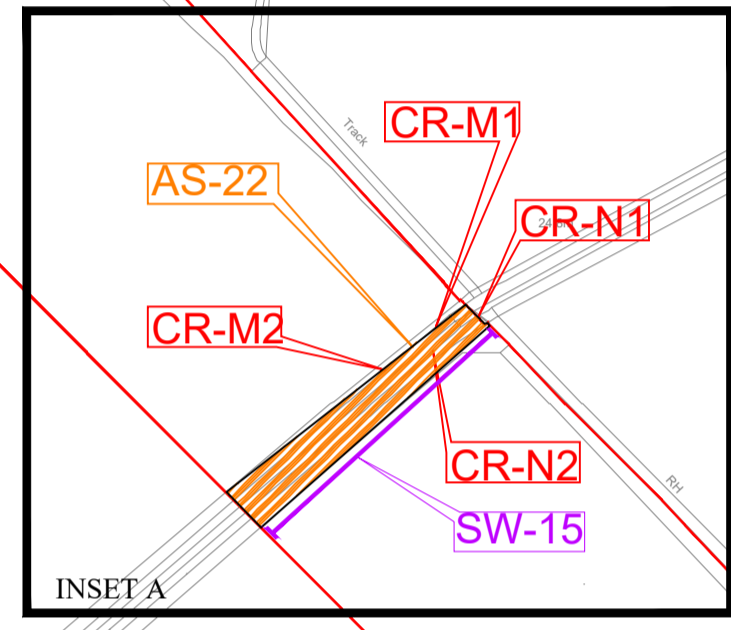
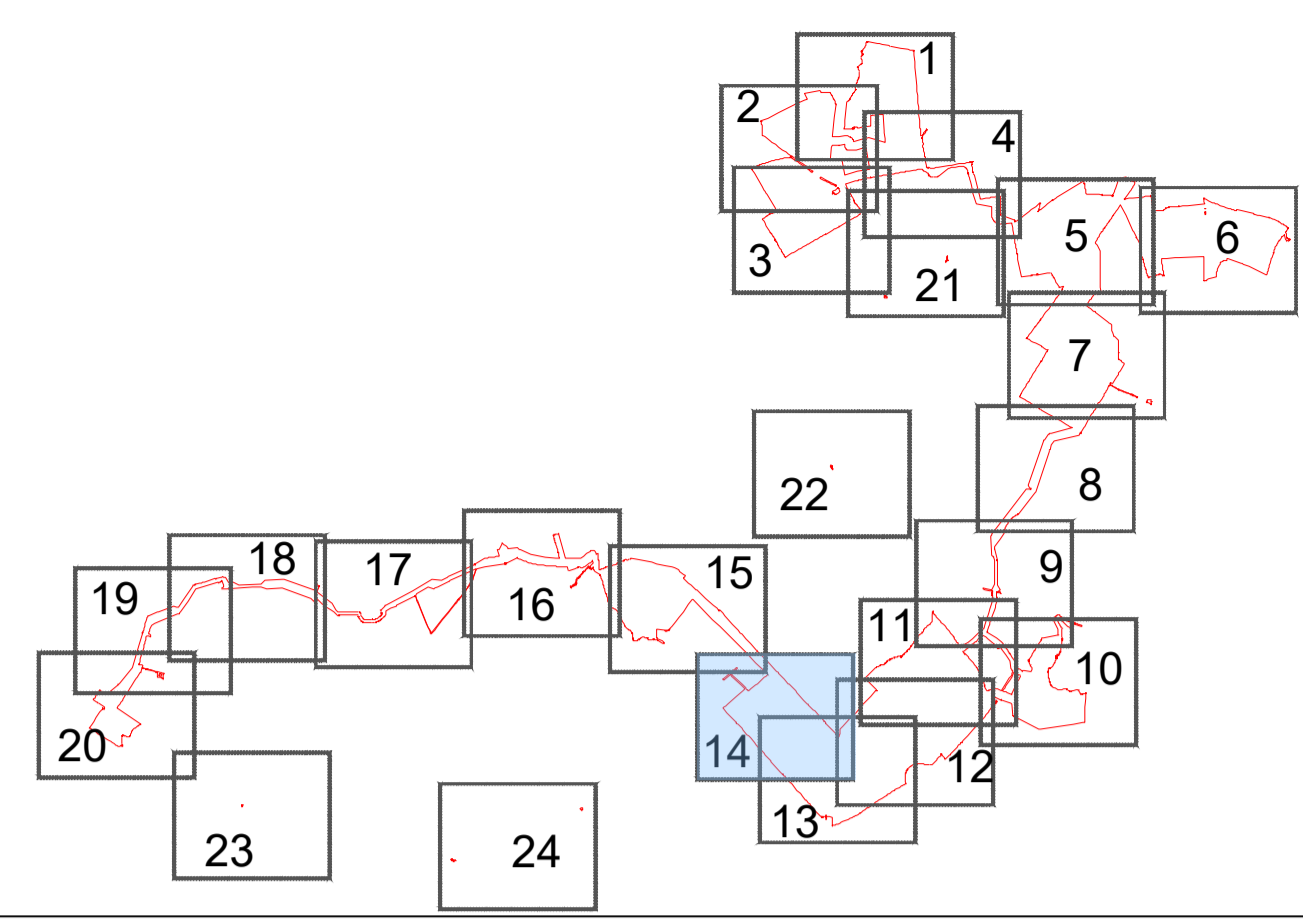


PROJECT:	SUNNICA ENERGY FARM DEVELOPMENT CONSENT ORDER (DCO)			
COMPANY:	PS RENEWABLES			
LAYOUT:	IP (APFP) REGULATION 5(2) (K) - ACCESS AND RIGHTS OF WAY PLANS SHEET 13 OF 24 Document Reference 2.3			
DRAWN BY:	Sergio Scma	PS RENEWABLES	DATE:	06/07/2022
DESIGN BY:	Nacho Perez - Laura Picazo	6 Buztopia Estate	SCALE:	1:2,500
CHECK BY:	David Ortiz	Marlowood, Berkshire SL6 6QL	SIZE:	A1

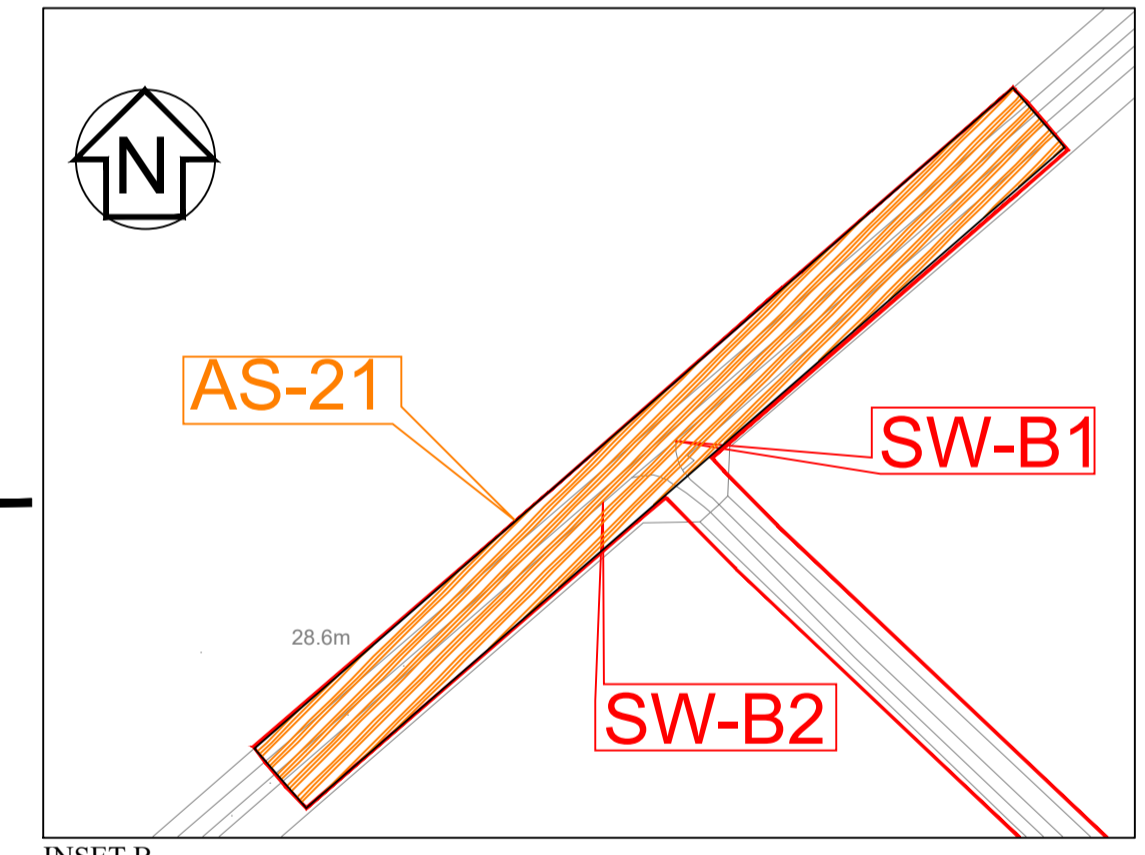
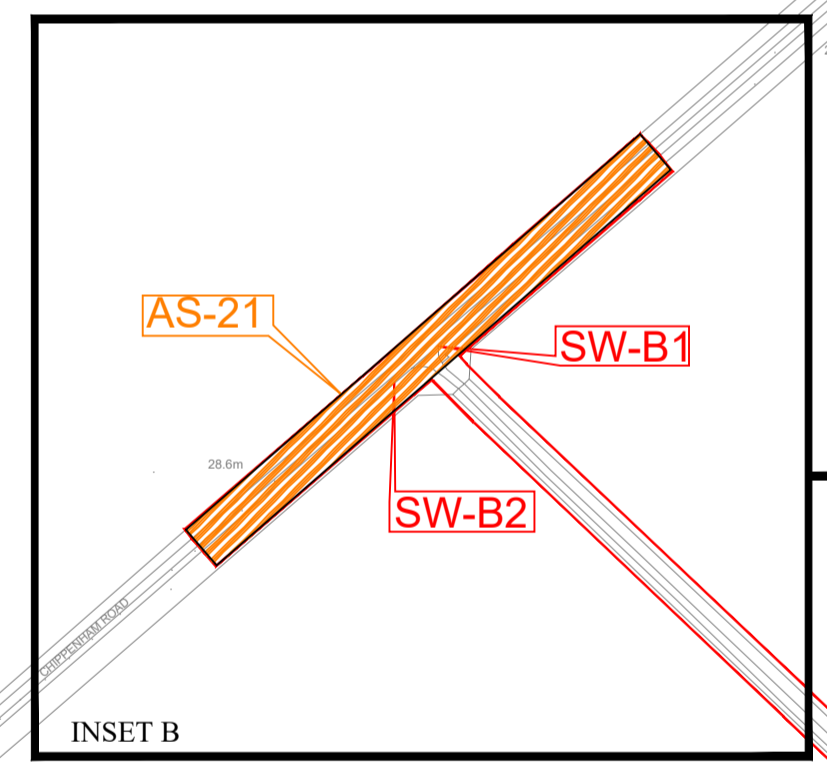




MV5-B  
MV5-A  
20A/1  
SW-16



INSET A  
Scale 1:1500



INSET B  
Scale 1:1500

CHIPPENHAM ROAD

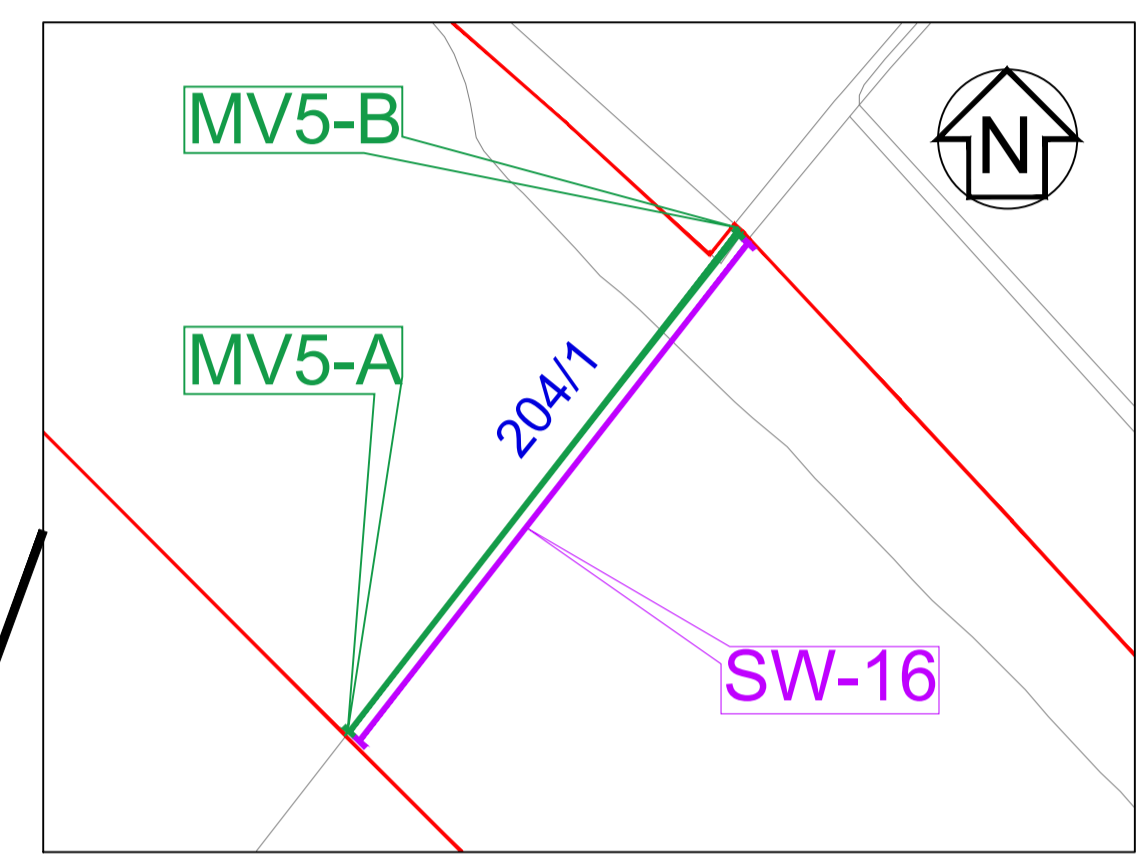
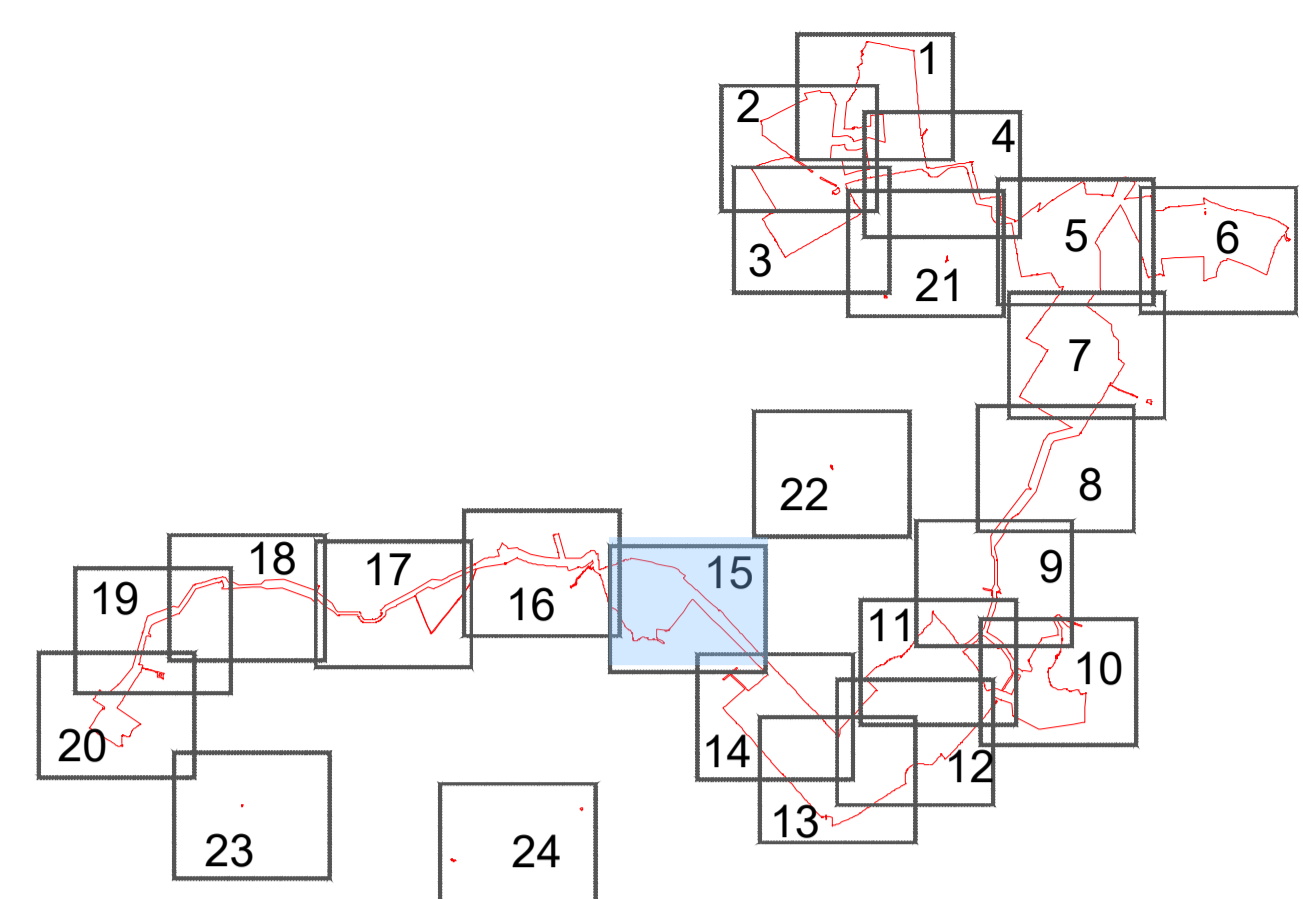
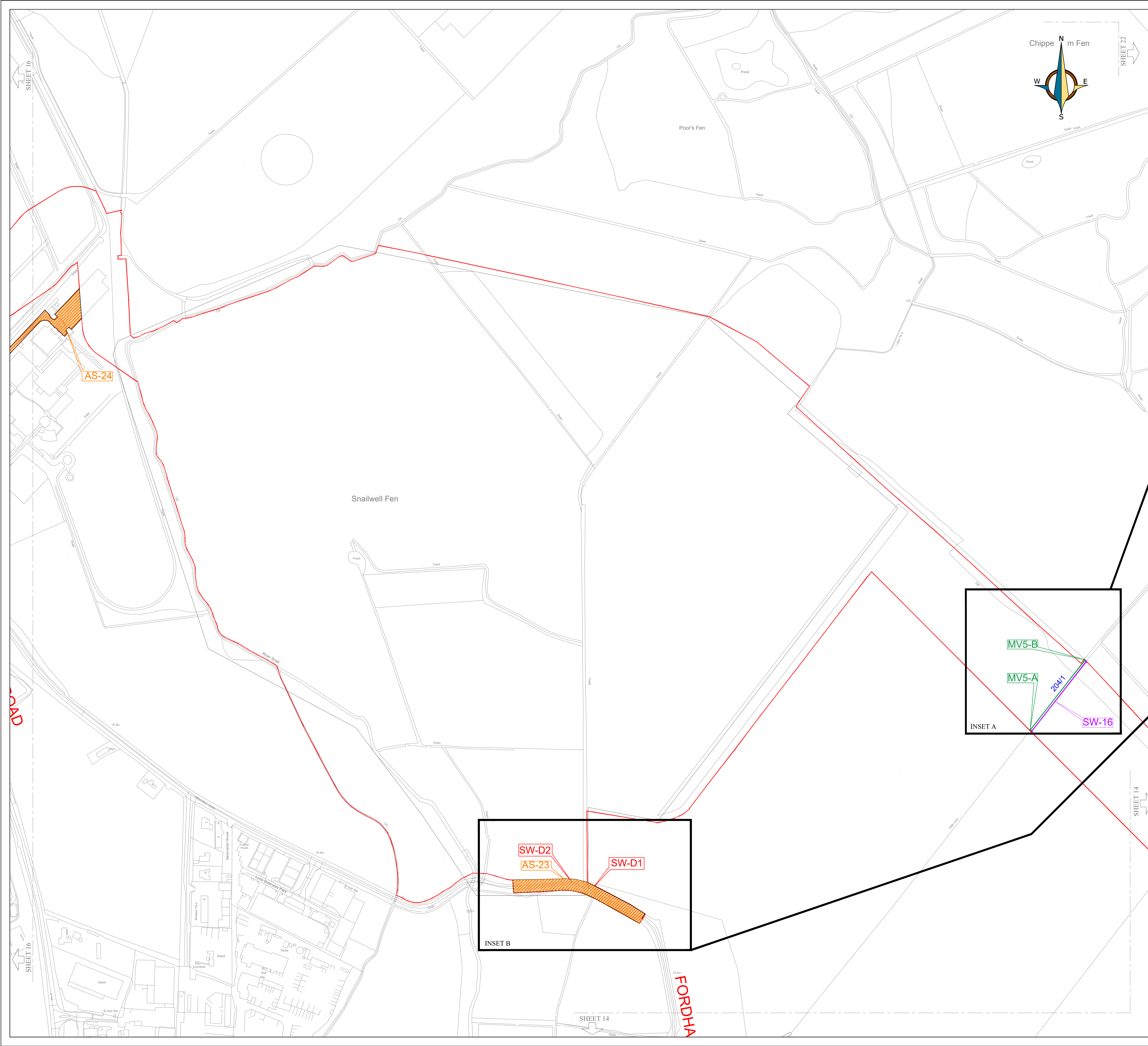
- THE ORDER LIMITS
- FORMATION OF A NEW ACCESS TO THE HIGHWAY OR ALTERATION OR IMPROVEMENT OF AN EXISTING ACCESS TO THE HIGHWAY
- ALTERATION OF STREETS
- STREET WORKS
- AUTHORISATION OF USE OF MOTOR VEHICLES OVER PUBLIC RIGHTS OF WAY

- NOTES:
- The Access and Rights of Way Plans should be read in conjunction with the Development Consent Order and the documents to be certified under it, in particular articles 6, 9, 10, 11 and 12 of, and Schedules 4, 5, 6 and 7 to, the Development Consent Order.
  - For information relating to the proposed temporary closure of roads and public rights of way, please see the Traffic Regulation Measures Plans - Temporary Road Closures.
  - The purple lines denoting street works and the green lines denoting the authorisation of the use of motor vehicles over public rights of way are located either along the centreline of the street or public right of way to which they relate, or adjacent to it.

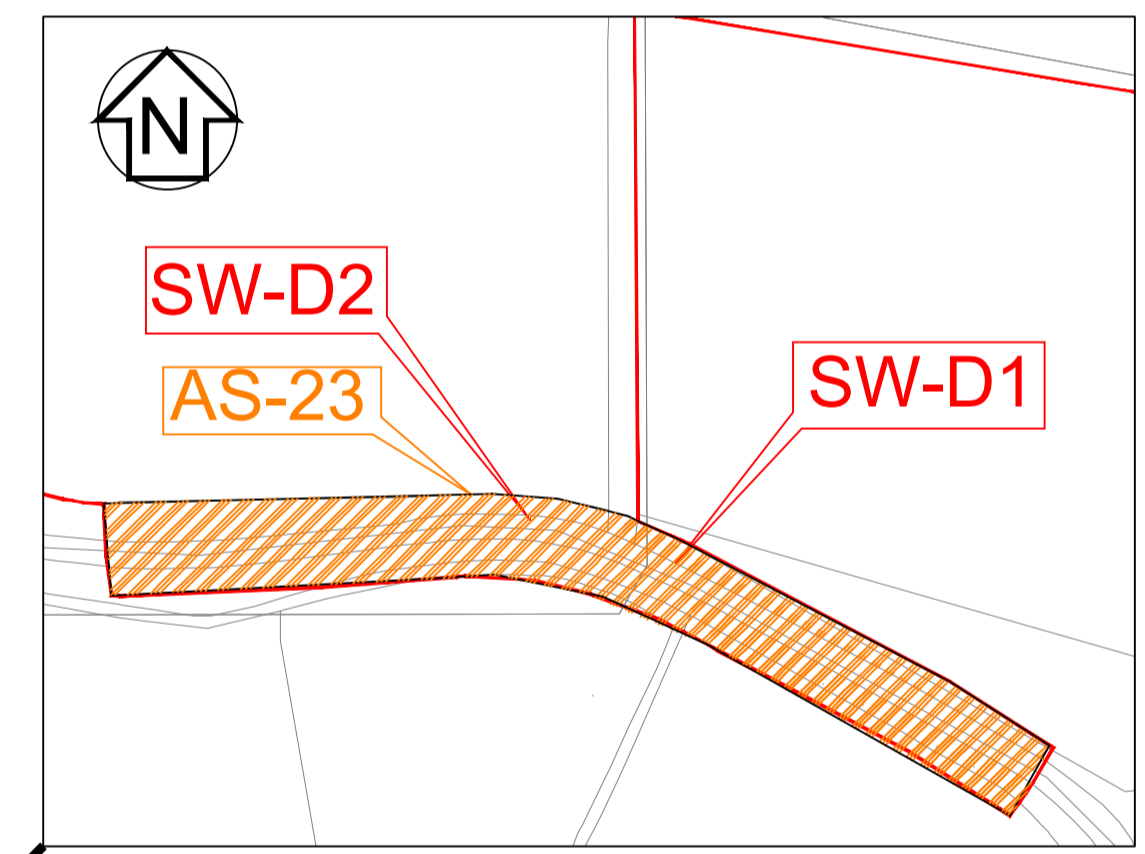
Rev. : 2	06/07/2022	Changes Application (July 2022)
Rev. : 1	16/12/2021	Section 55 Acceptance of application amendment
Rev. : 0	18/11/2021	



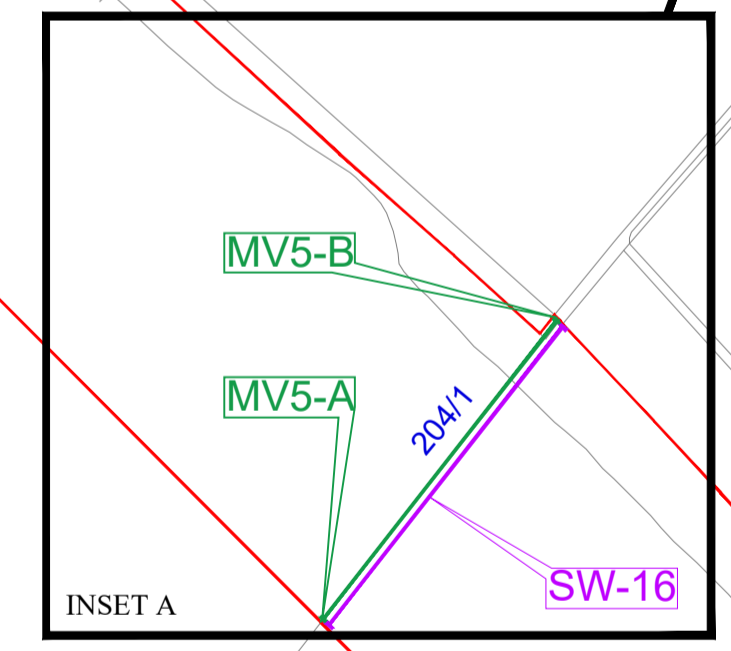
PROJECT:	SUNNICA ENERGY FARM DEVELOPMENT CONSENT ORDER (DCO)			
COMPANY:	PS RENEWABLES			
LAYOUT:	IP (APFP) REGULATION 5(2) (K) - ACCESS AND RIGHTS OF WAY PLANS SHEET 14 OF 24 Document Reference 2.3			
DRAWN BY:	Sergio Scua	PS RENEWABLES	DATE:	06/07/2022
DESIGN BY:	Nacho Perez - Laura Picazo	6 Buitrago Estate	SCALE:	1:2,500
CHECK BY:	David Ortiz	Madrid, Benavite SLS SOL	SIZE:	A1



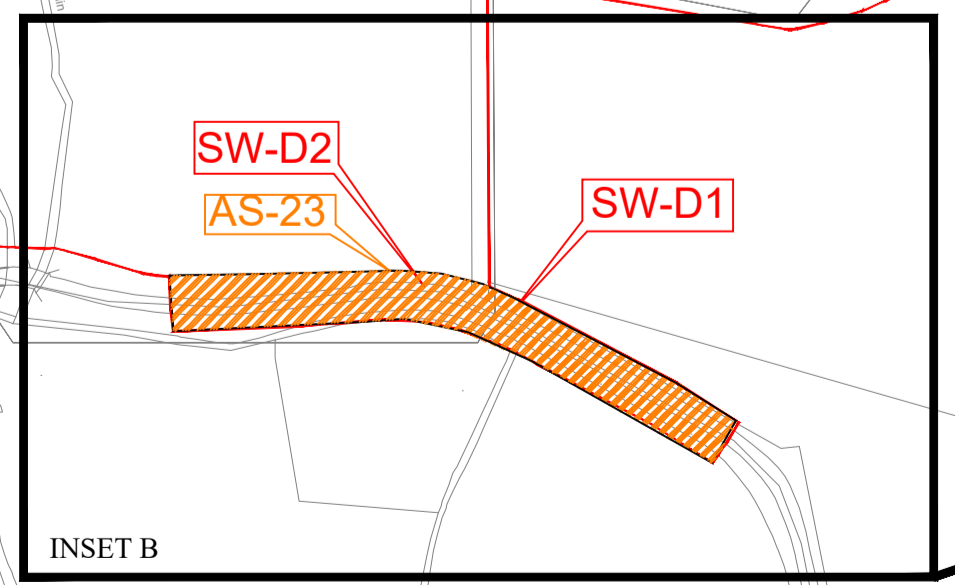
INSET S  
Scale 1:1500



INSET T  
Scale 1:1500



INSET A



INSET B

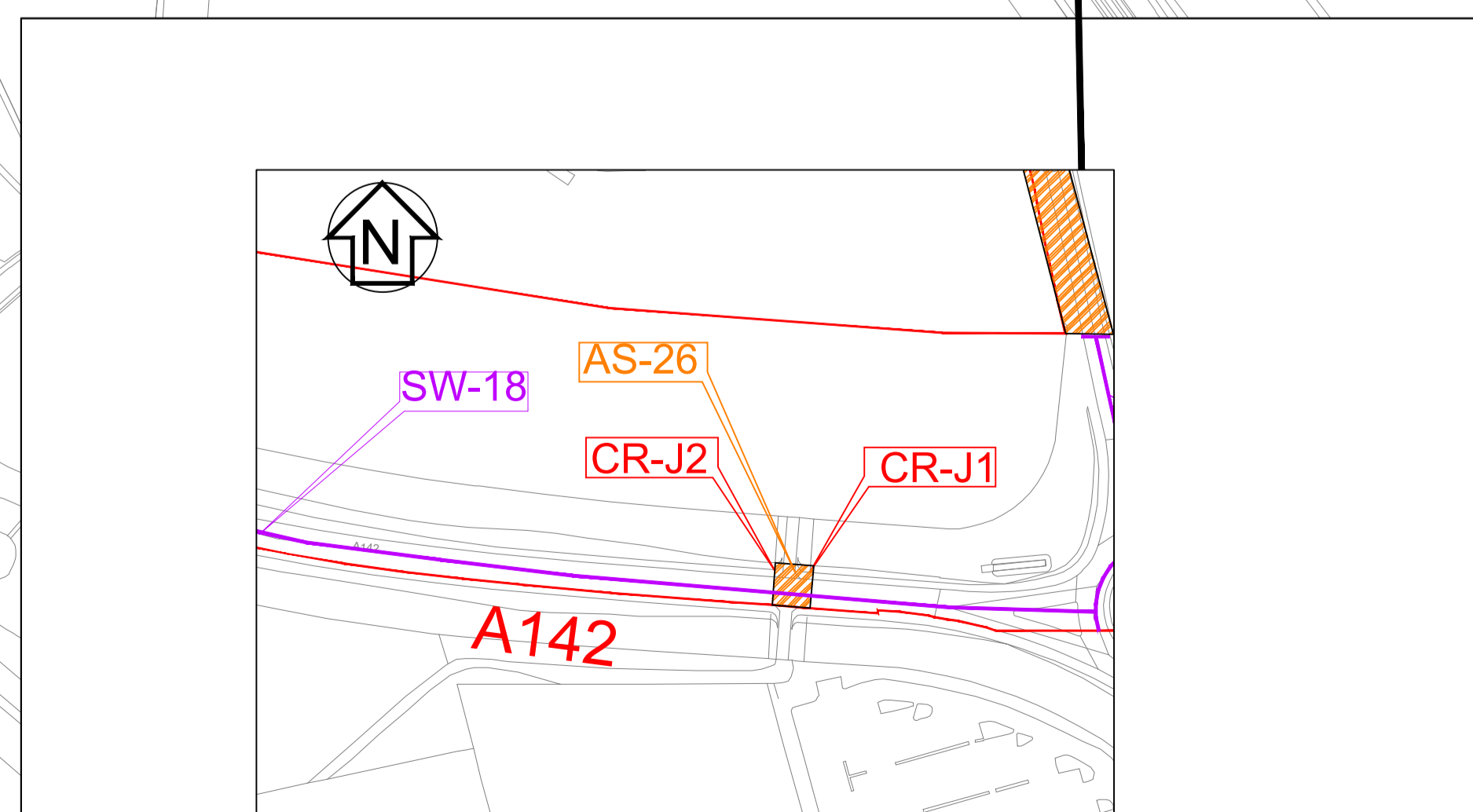
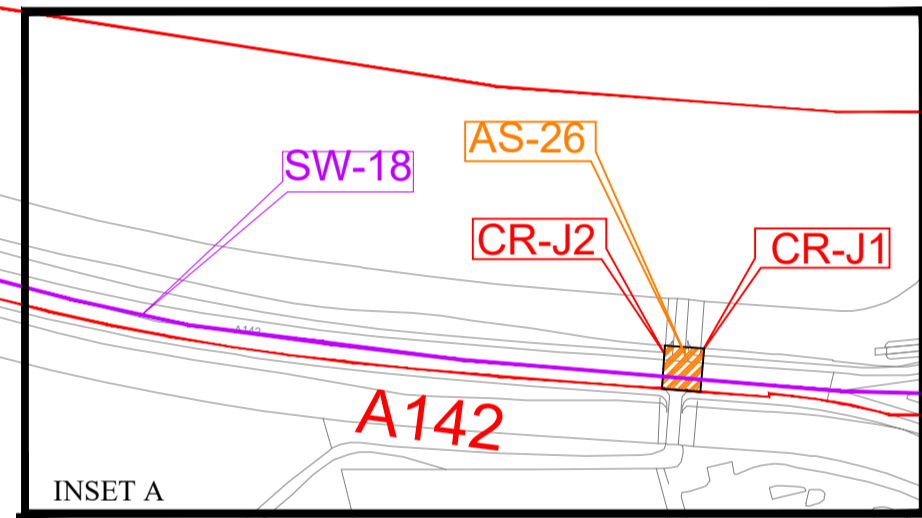
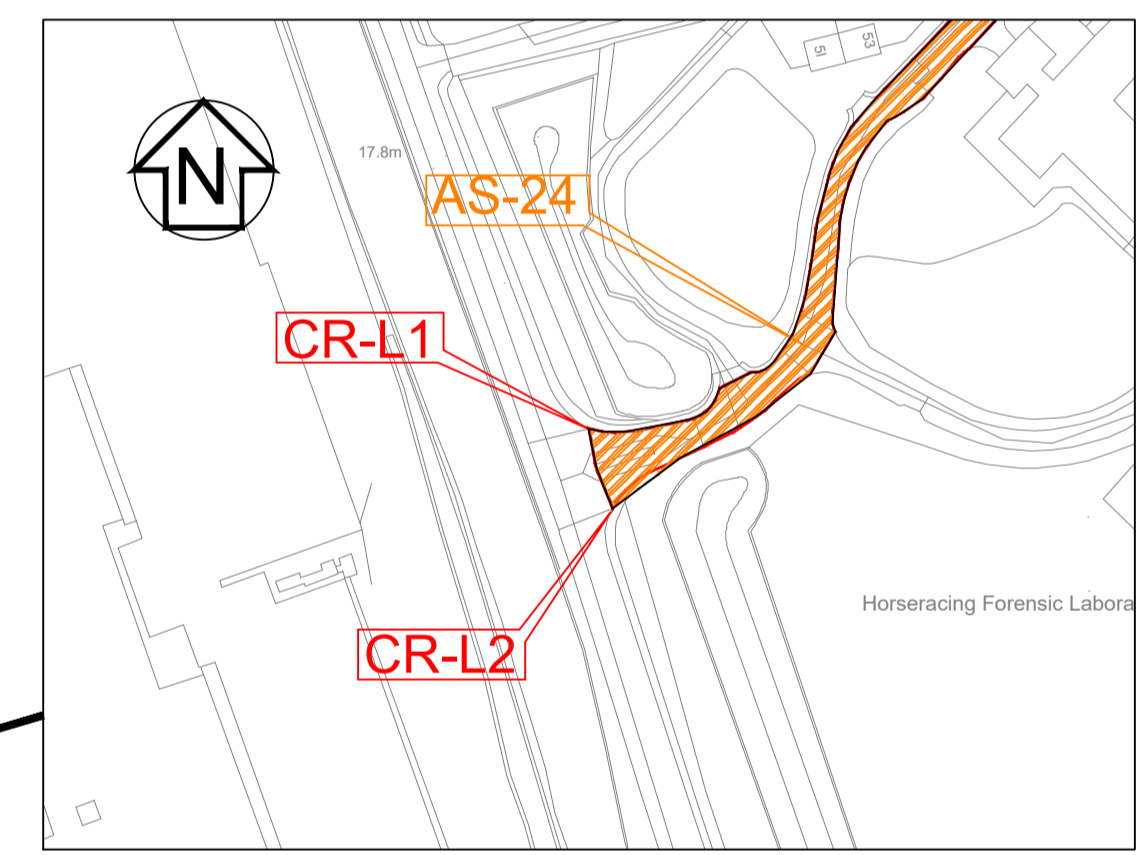
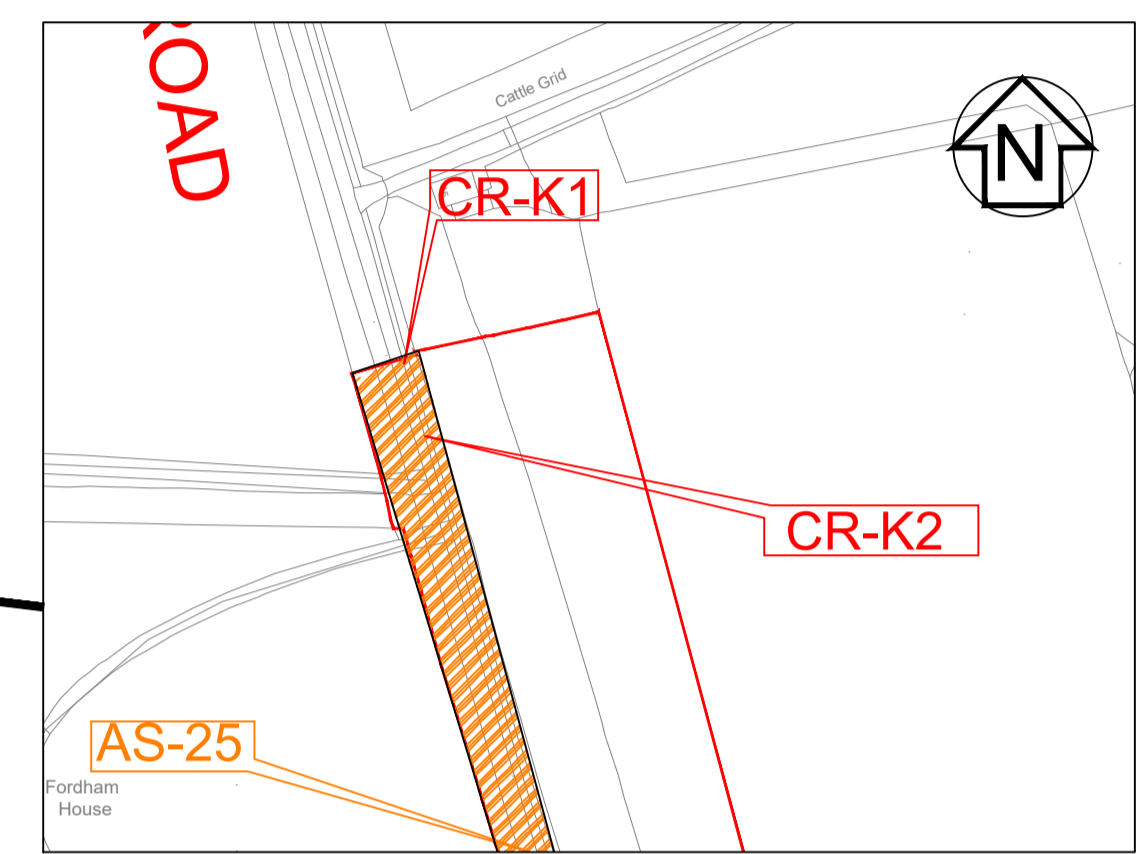
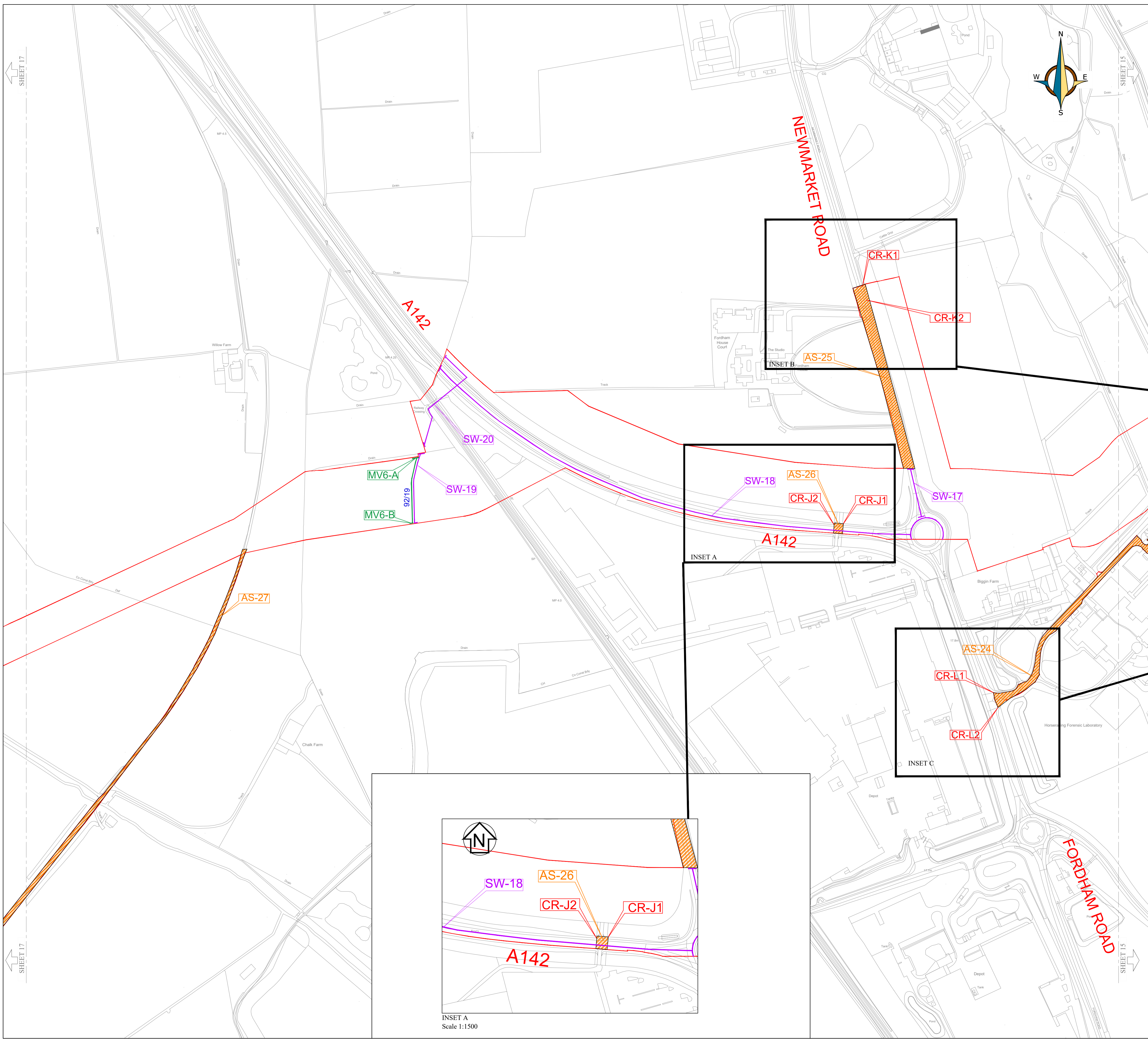
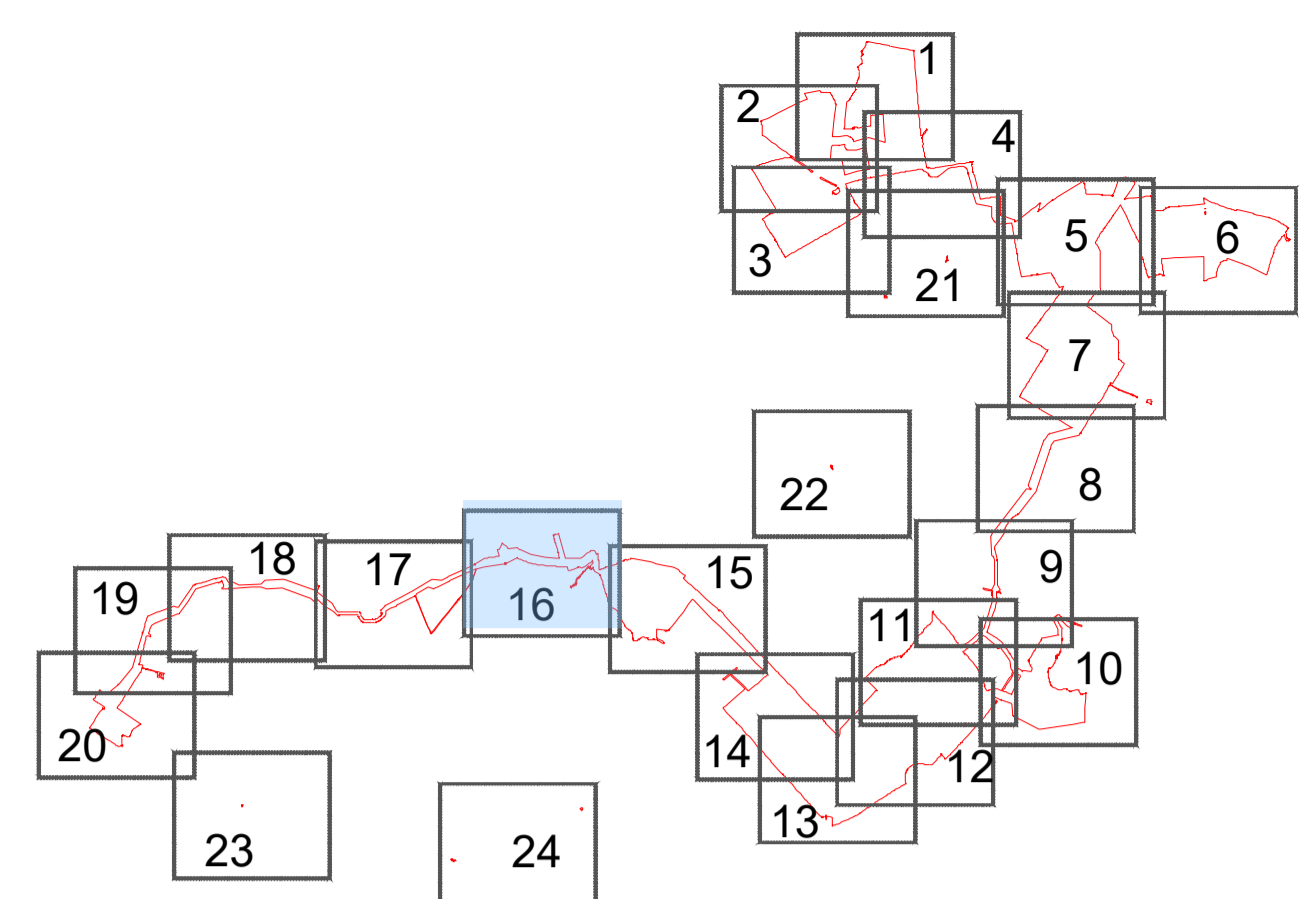
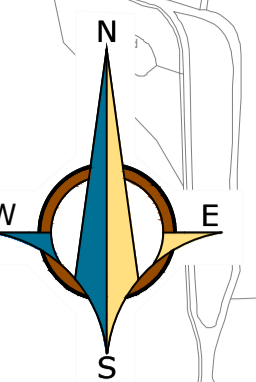
- THE ORDER LIMITS
- FORMATION OF A NEW ACCESS TO THE HIGHWAY OR ALTERATION OR IMPROVEMENT OF AN EXISTING ACCESS TO THE HIGHWAY
- ALTERATION OF STREETS
- STREET WORKS
- AUTHORISATION OF USE OF MOTOR VEHICLES OVER PUBLIC RIGHTS OF WAY

- NOTES:
1. The Access and Rights of Way Plans should be read in conjunction with the Development Consent Order and the documents to be certified under it, in particular articles 8, 9, 10, 11 and 12 of, and Schedules 4, 5, 6 and 7 to, the Development Consent Order.
  2. For information relating to the proposed temporary closure of roads and public rights of way, please see the Traffic Regulation Measures Plans - Temporary Road Closures.
  3. The purple lines denoting street works and the green lines denoting the authorisation of the use of motor vehicles over public rights of way are located either along the centreline of the street or public right of way to which they relate, or adjacent to it.

Rev. : 2	06/07/2022	Changes Application (July 2022)
Rev. : 1	16/12/2021	Section 55 Acceptance of application amendment
Rev. : 0	18/11/2021	



PROJECT:	SUNNICA ENERGY FARM DEVELOPMENT CONSENT ORDER (DCO)			
COMPANY:	PS RENEWABLES			
LAYOUT:	IP (APFP) REGULATION 5(2) (K) - ACCESS AND RIGHTS OF WAY PLANS SHEET 15 OF 24 Document Reference 2.3			
DRAWN BY:	Sergio Scua	PS RENEWABLES	DATE:	06/07/2022
DESIGN BY:	Nacho Perez - Laura Picazo	5 Buztopia Estate	SCALE:	1:2,500
CHECK BY:	David Ortiz	Marlow Road, Boreham	SIZE:	A1
		SL5 6QL		



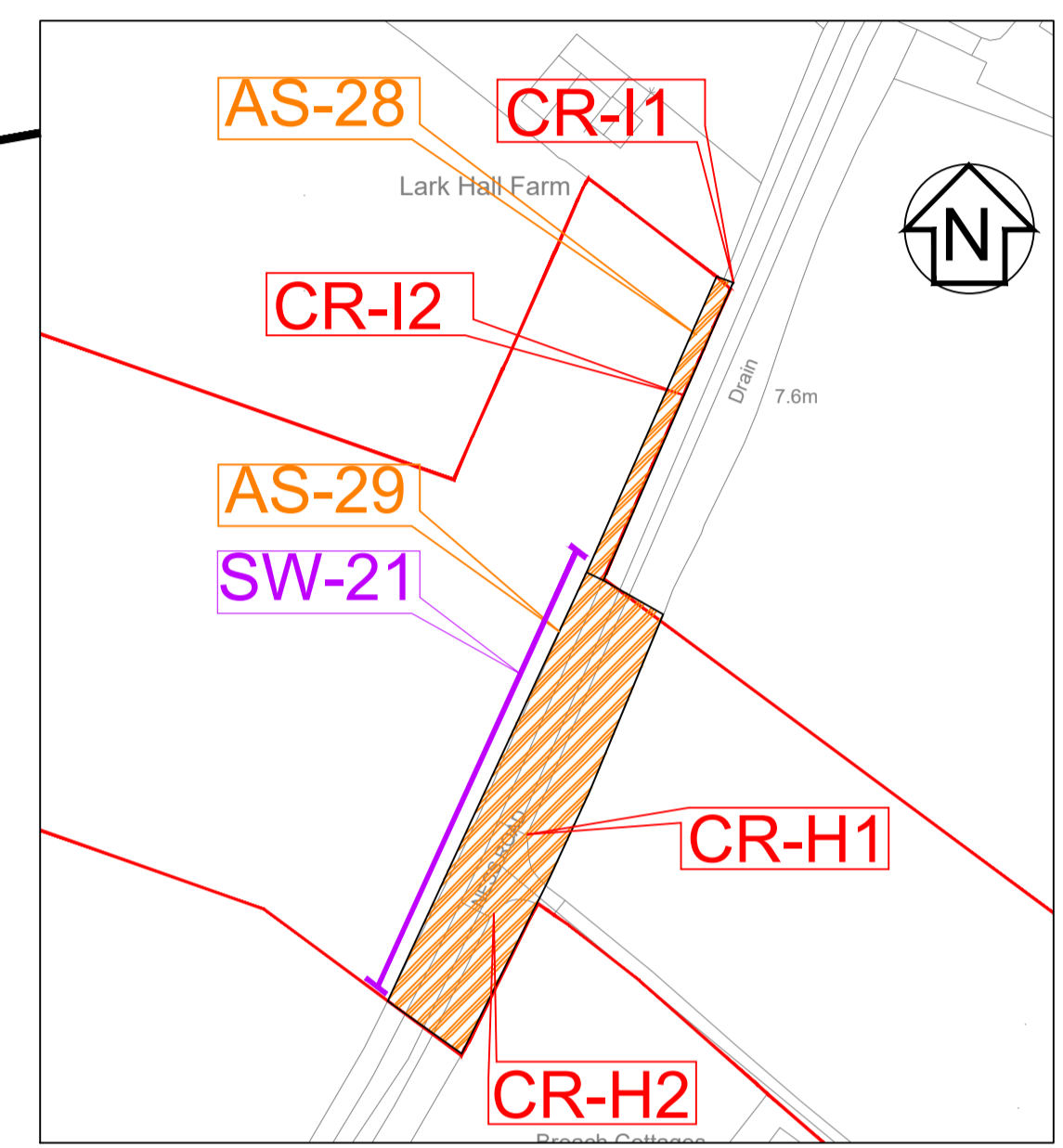
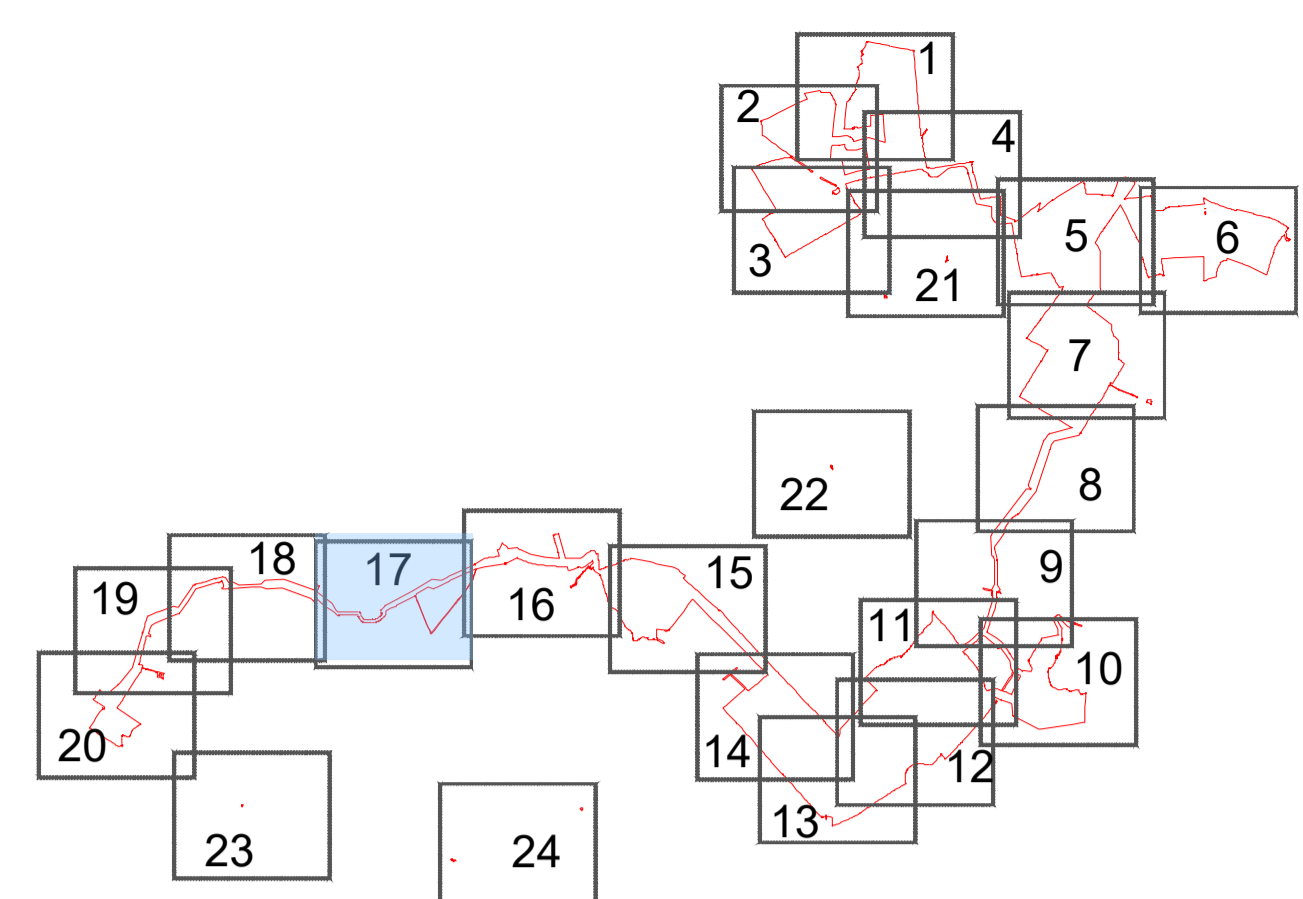
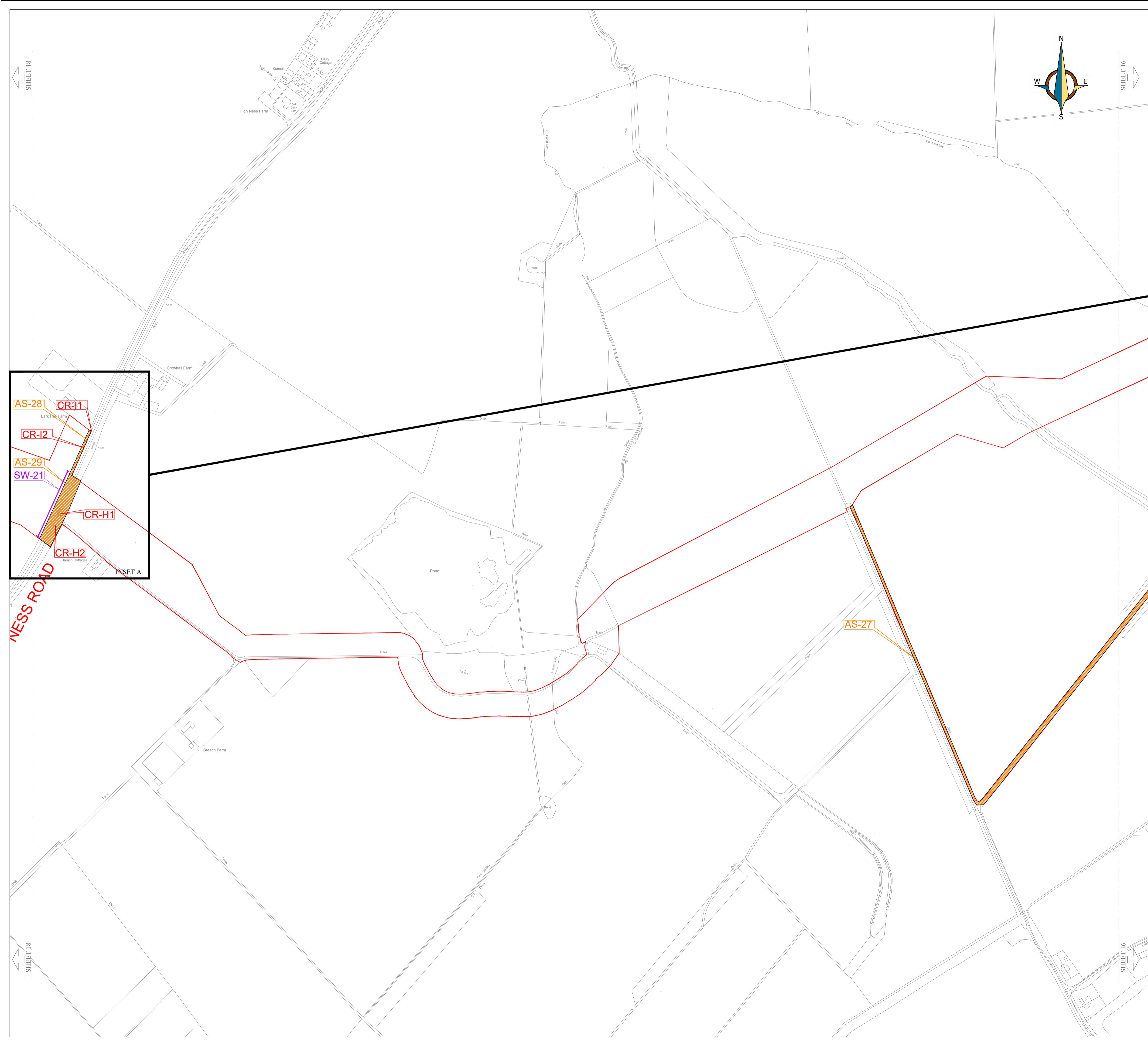
- THE ORDER LIMITS
- FORMATION OF A NEW ACCESS TO THE HIGHWAY OR ALTERATION OR IMPROVEMENT OF AN EXISTING ACCESS TO THE HIGHWAY
- ALTERATION OF STREETS
- STREET WORKS
- AUTHORISATION OF USE OF MOTOR VEHICLES OVER PUBLIC RIGHTS OF WAY

- NOTES:
- The Access and Rights of Way Plans should be read in conjunction with the Development Consent Order and the documents to be certified under it, in particular articles 6, 9, 10, 11 and 12 of, and Schedules 4, 5, 6 and 7 to, the Development Consent Order.
  - For information relating to the proposed temporary closure of roads and public rights of way, please see the Traffic Regulation Measures Plans - Temporary Road Closures.
  - The purple lines denoting street works and the green lines denoting the authorisation of the use of motor vehicles over public rights of way are located either along the centreline of the street or public right of way to which they relate, or adjacent to it.

Rev. : 2	06/07/2022	Changes Application (July 2022)
Rev. : 1	16/12/2021	Section 55 Acceptance of application amendment
Rev. : 0	18/11/2021	



PROJECT:	SUNNICA ENERGY FARM DEVELOPMENT CONSENT ORDER (DCO)			
COMPANY:	PS RENEWABLES			
LAYOUT:	IP (APFP) REGULATION 5(2) (K) - ACCESS AND RIGHTS OF WAY PLANS SHEET 16 OF 24 Document Reference 2.3			
DRAWN BY:	Sergio Scma	PS RENEWABLES	DATE:	06/07/2022
DESIGN BY:	Nacho Perez - Laura Picazo	6 Buzkanga Estate	SCALE:	1:2,500
CHECK BY:	David Ortiz	Marlow Road, Berkhamstead	SIZE:	A1
		BL6 6DL		



INSET A  
Scale 1:1500

- THE ORDER LIMITS
- ⬮ FORMATION OF A NEW ACCESS TO THE HIGHWAY OR ALTERATION OR IMPROVEMENT OF AN EXISTING ACCESS TO THE HIGHWAY
- ALTERATION OF STREETS
- STREET WORKS
- AUTHORISATION OF USE OF MOTOR VEHICLES OVER PUBLIC RIGHTS OF WAY

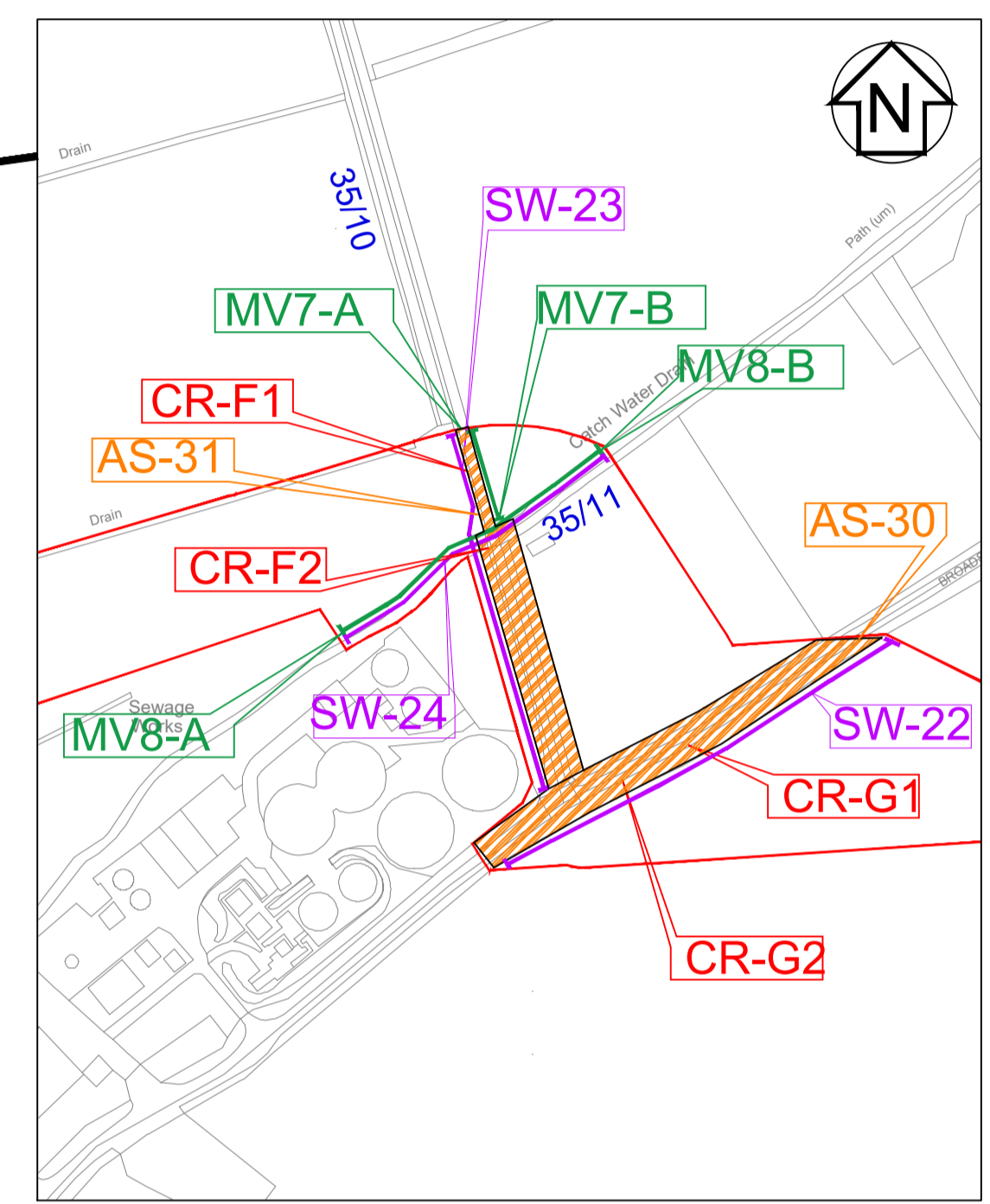
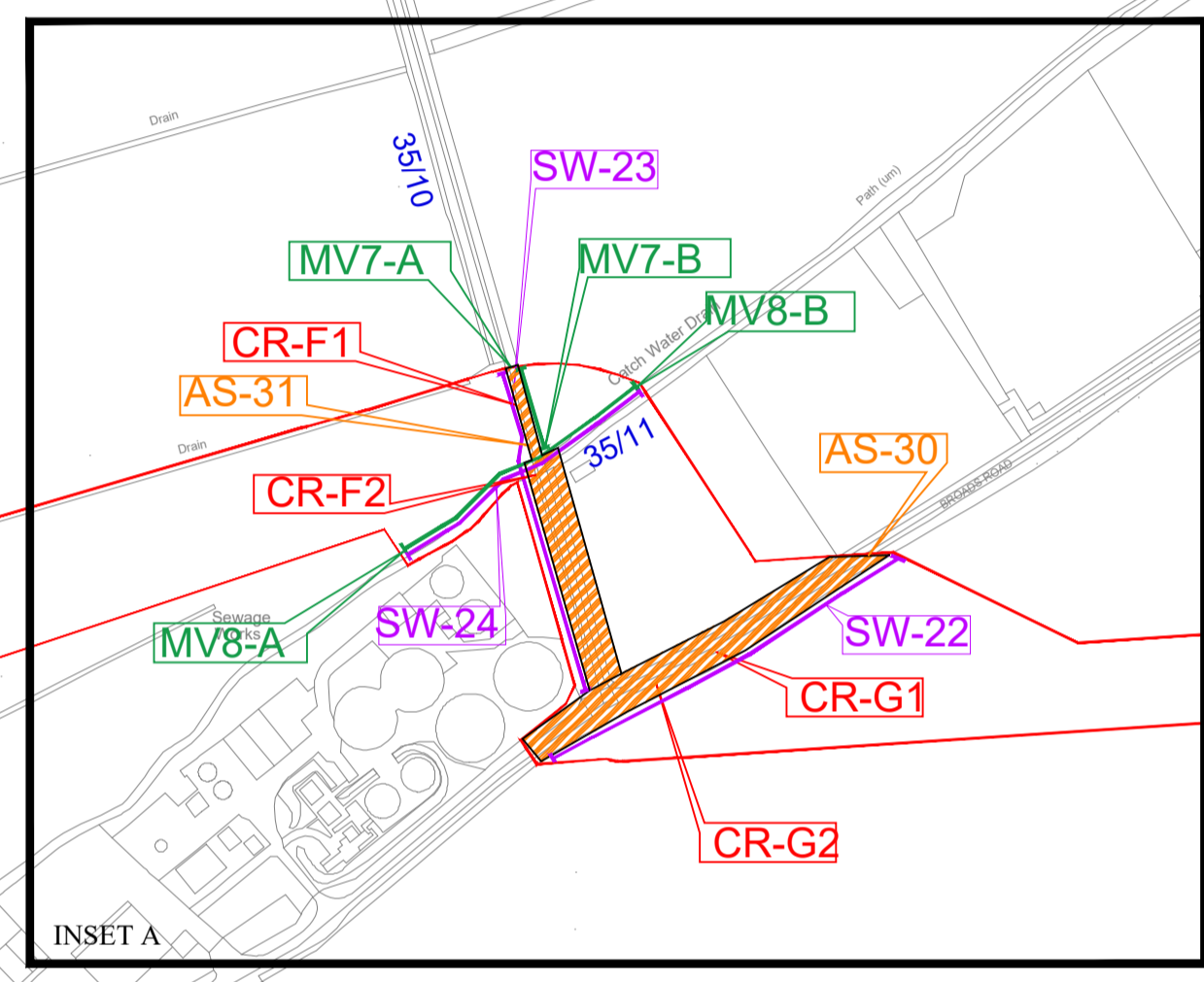
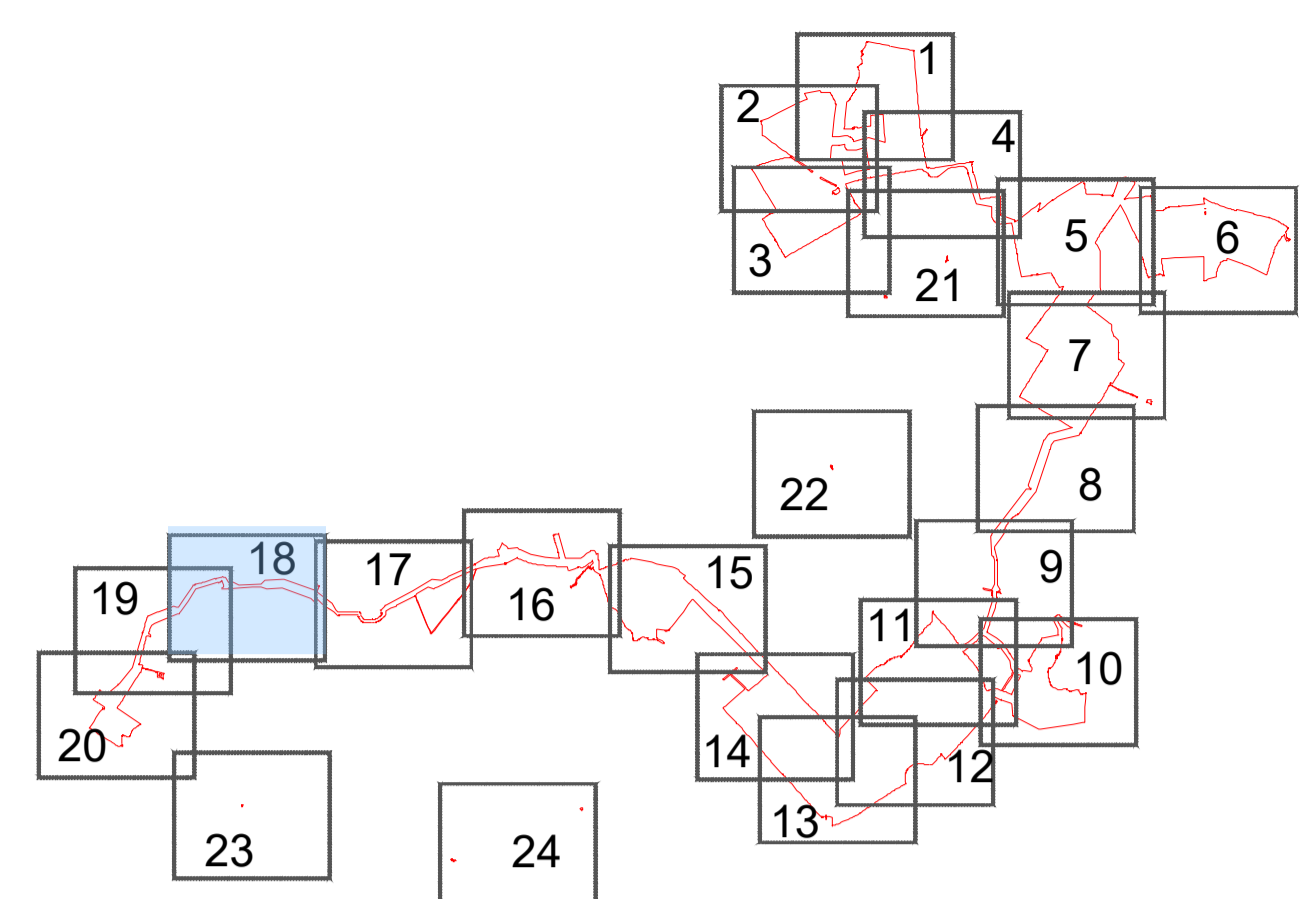

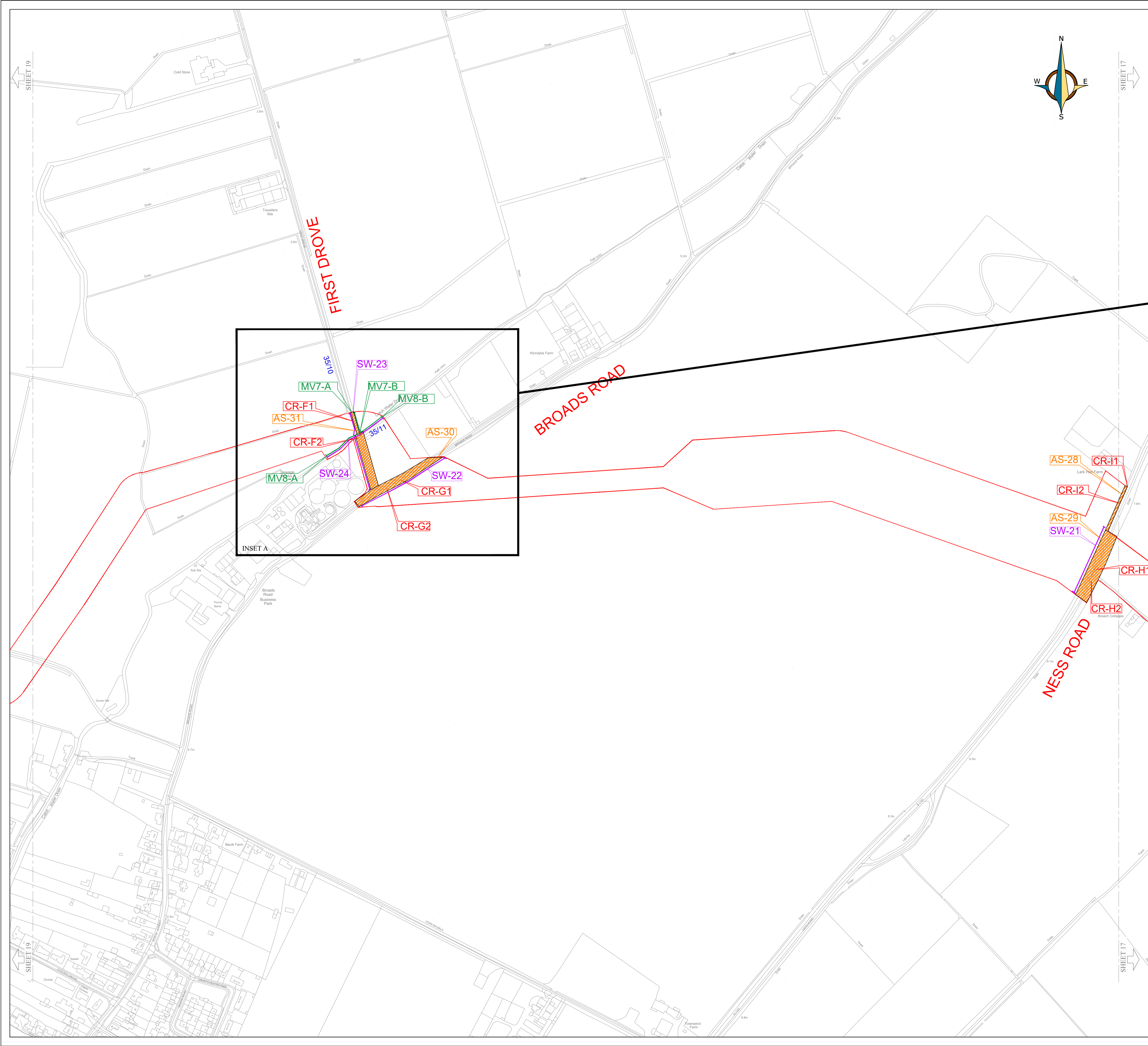
**NOTES:**

1. The Access and Rights of Way Plans should be read in conjunction with the Development Consent Order and the documents to be certified under it, in particular articles 6, 9, 10, 11 and 12 of, and Schedules 4, 5, 6 and 7 to, the Development Consent Order.
2. For information relating to the proposed temporary closure of roads and public rights of way, please see the Traffic Regulation Measures Plans - Temporary Road Closures.
3. The purple lines denoting street works and the green lines denoting the authorisation of the use of motor vehicles over public rights of way are located either along the centreline of the street or public right of way to which they relate, or adjacent to it.

Rev. : 2	06/07/2022	Changes Application (July 2022)
Rev. : 1	16/12/2021	Section 55 Acceptance of application amendment
Rev. : 0	18/11/2021	



PROJECT:	SUNNICA ENERGY FARM DEVELOPMENT CONSENT ORDER (DCO)		
COMPANY:	PS RENEWABLES		
LAYOUT:	IP (APFP) REGULATION 5(2) (K) - ACCESS AND RIGHTS OF WAY PLANS SHEET 17 OF 24 Document Reference 2.3		
DRAWN BY:	Sergio Scma	PS RENEWABLES	DATE:
DESIGN BY:	Nacho Perez - Laura Picazo	6 Bustopas Estate	SCALE:
CHECK BY:	David Ortiz	Maldonado, Benigno SLS 60L	SIZE:
			A1



INSET A  
Scale 1:1500

- THE ORDER LIMITS
- ┌ FORMATION OF A NEW ACCESS TO THE HIGHWAY OR ALTERATION OR IMPROVEMENT OF AN EXISTING ACCESS TO THE HIGHWAY
- ALTERATION OF STREETS
- STREET WORKS
- AUTHORISATION OF USE OF MOTOR VEHICLES OVER PUBLIC RIGHTS OF WAY

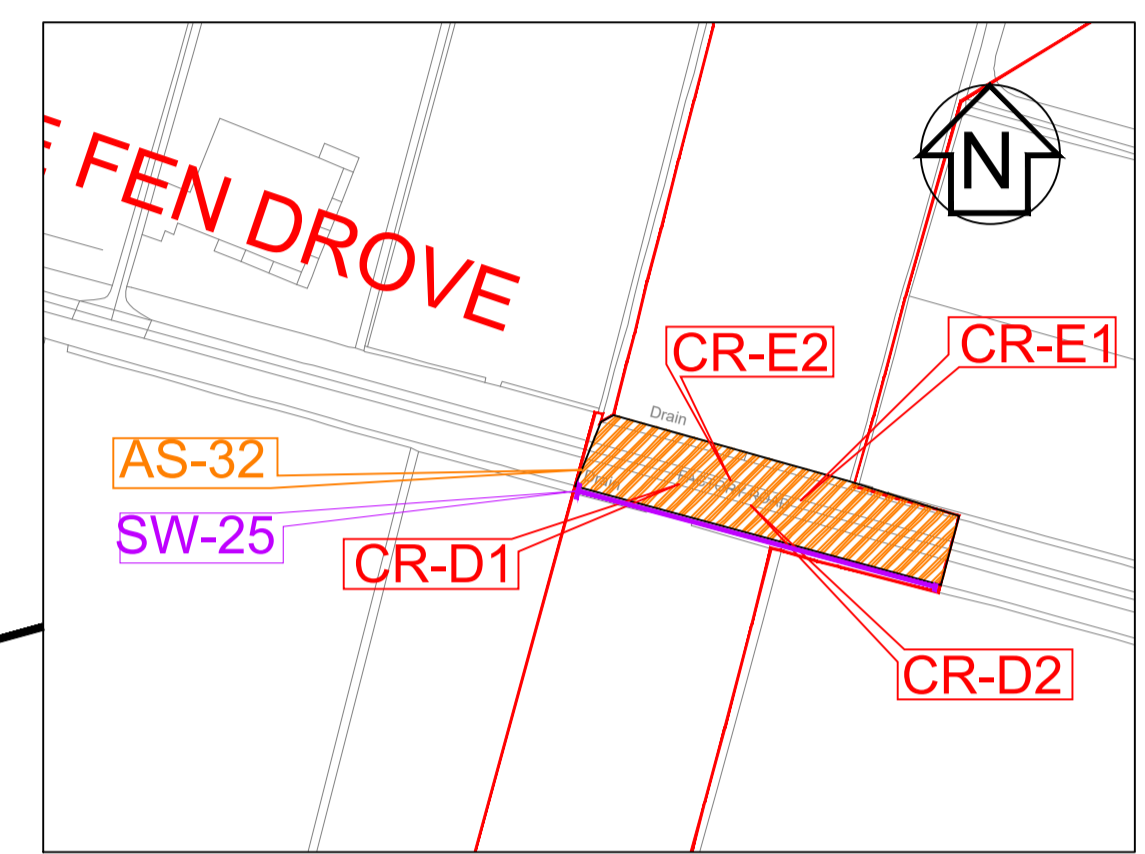
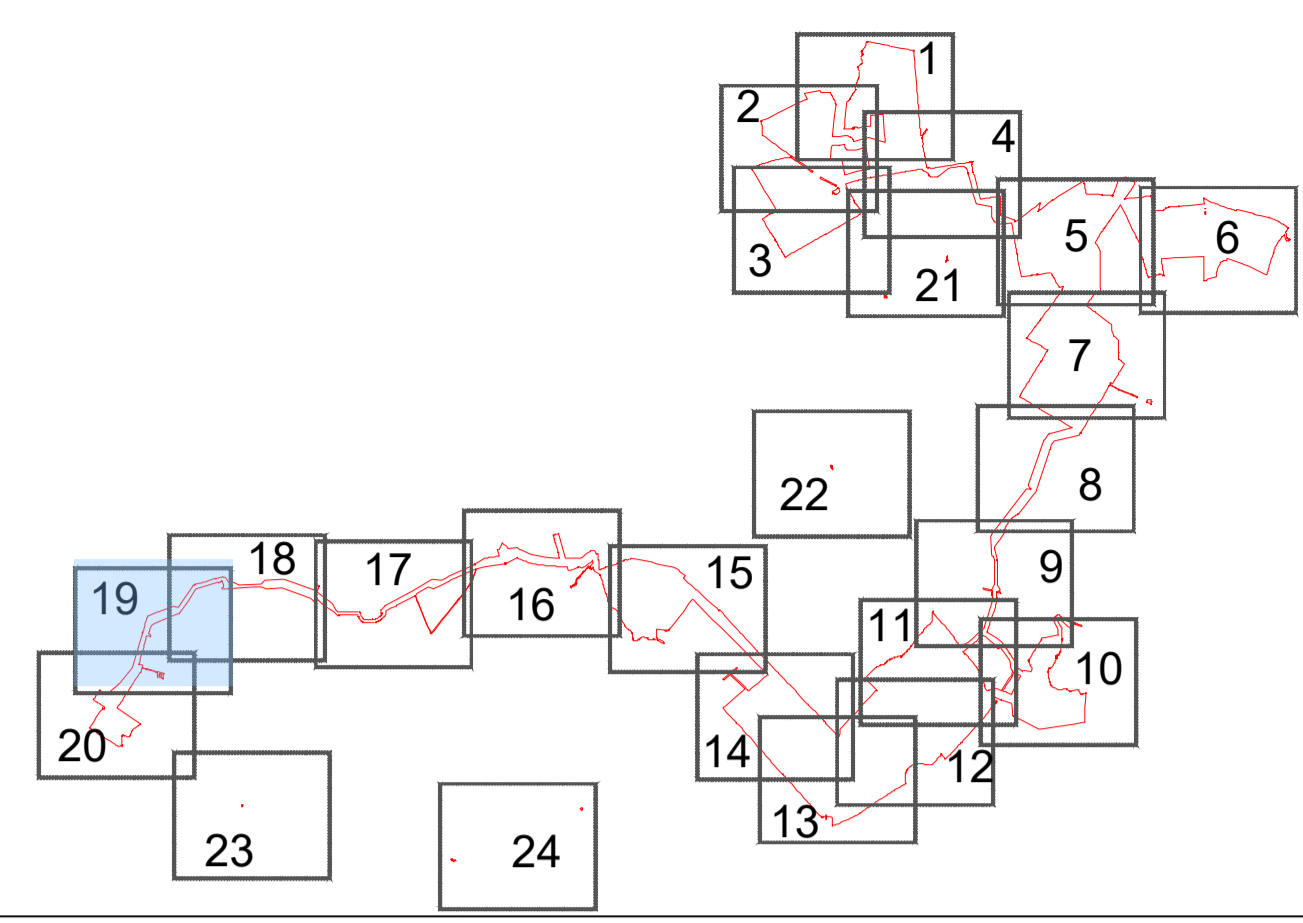
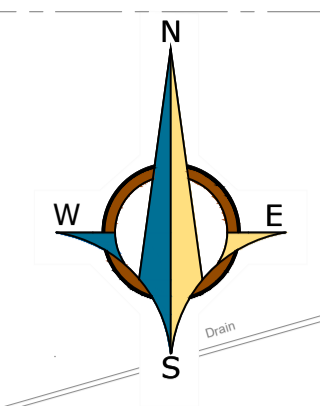
NOTES:

- The Access and Rights of Way Plans should be read in conjunction with the Development Consent Order and the documents to be certified under it, in particular articles 8, 9, 10, 11 and 12 of, and Schedules 4, 5, 6 and 7 to, the Development Consent Order.
- For information relating to the proposed temporary closure of roads and public rights of way, please see the Traffic Regulation Measures Plans - Temporary Road Closures.
- The purple lines denoting street works and the green lines denoting the authorisation of the use of motor vehicles over public rights of way are located either along the centreline of the street or public right of way to which they relate, or adjacent to it.

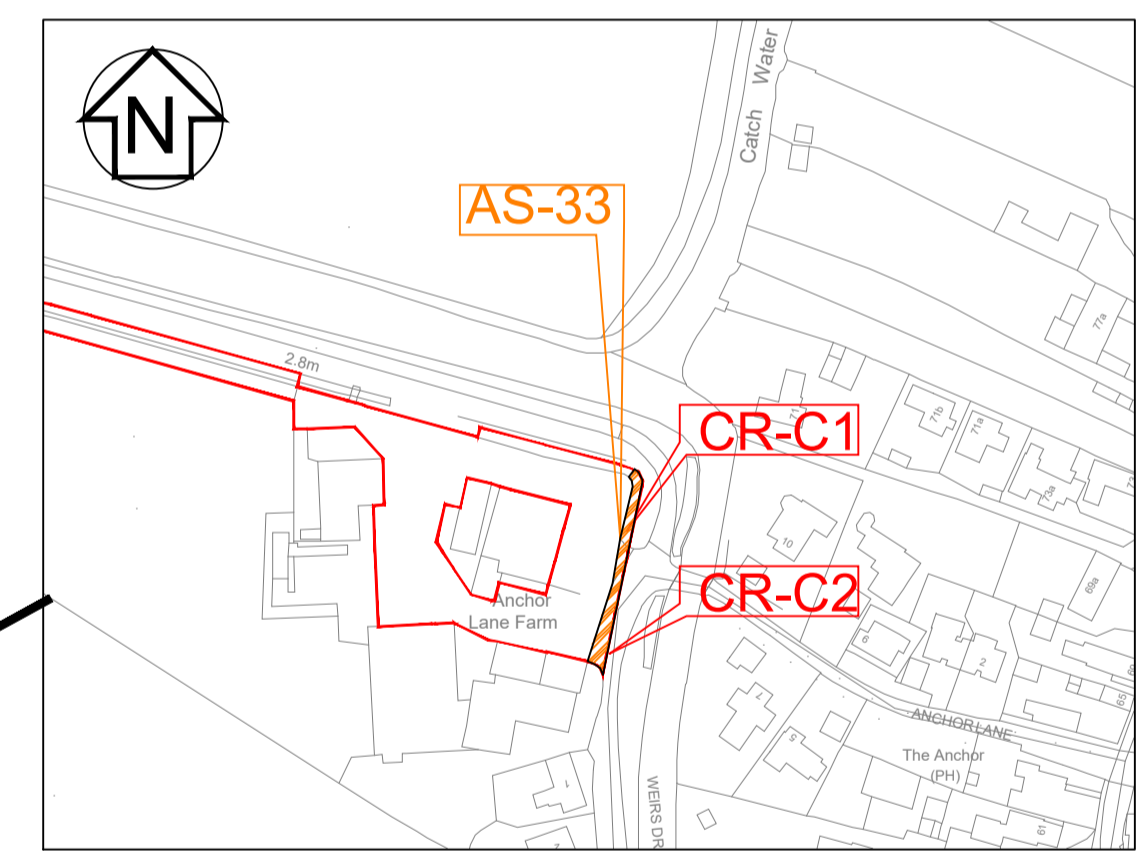
Rev. : 2	06/07/2022	Changes Application (July 2022)
Rev. : 1	16/12/2021	Section 55 Acceptance of application amendment
Rev. : 0	18/11/2021	



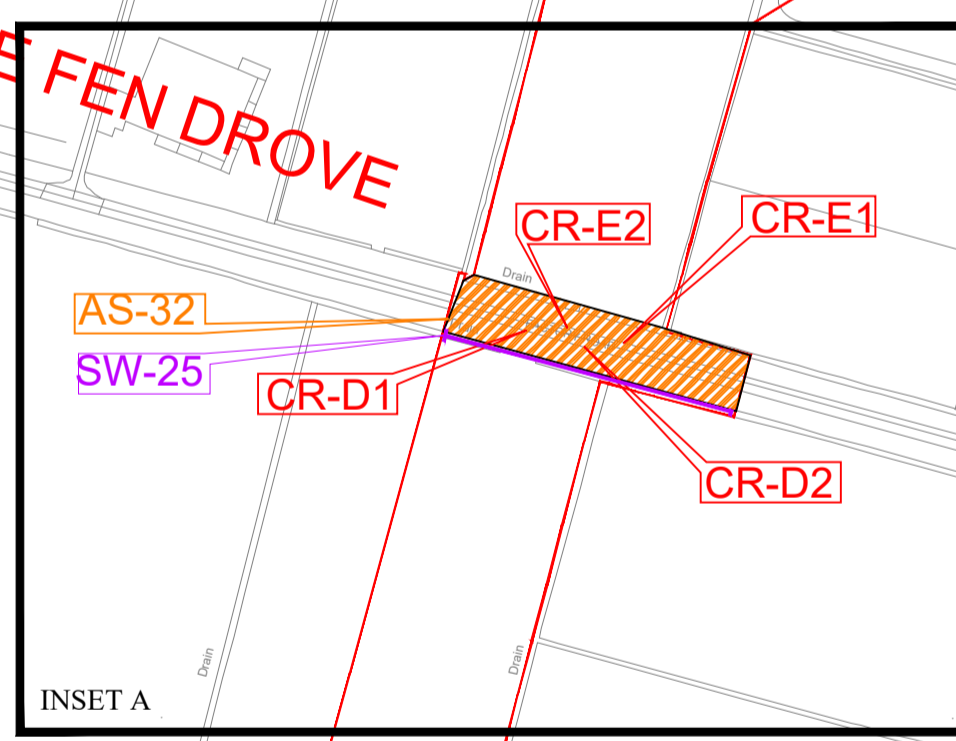
PROJECT:	SUNNICA ENERGY FARM DEVELOPMENT CONSENT ORDER (DCO)			
COMPANY:	PS RENEWABLES			
LAYOUT:	IP (APFP) REGULATION 5(2) (K) - ACCESS AND RIGHTS OF WAY PLANS SHEET 18 OF 24 Document Reference 2.3			
DRAWN BY:	Sergio Scua	PS RENEWABLES	DATE:	06/07/2022
DESIGN BY:	Nacho Perez - Laura Picazo	6 Bratonga Estate	SCALE:	1:2,500
CHECK BY:	David Ortiz	Marineford, Bertha SL6 6QL	SIZE:	A1



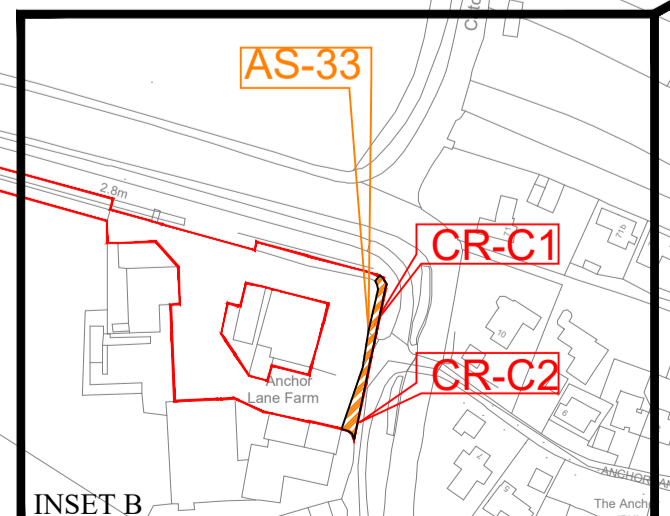
INSET A  
Scale 1:1500



INSET B  
Scale 1:1500



INSET A



INSET B

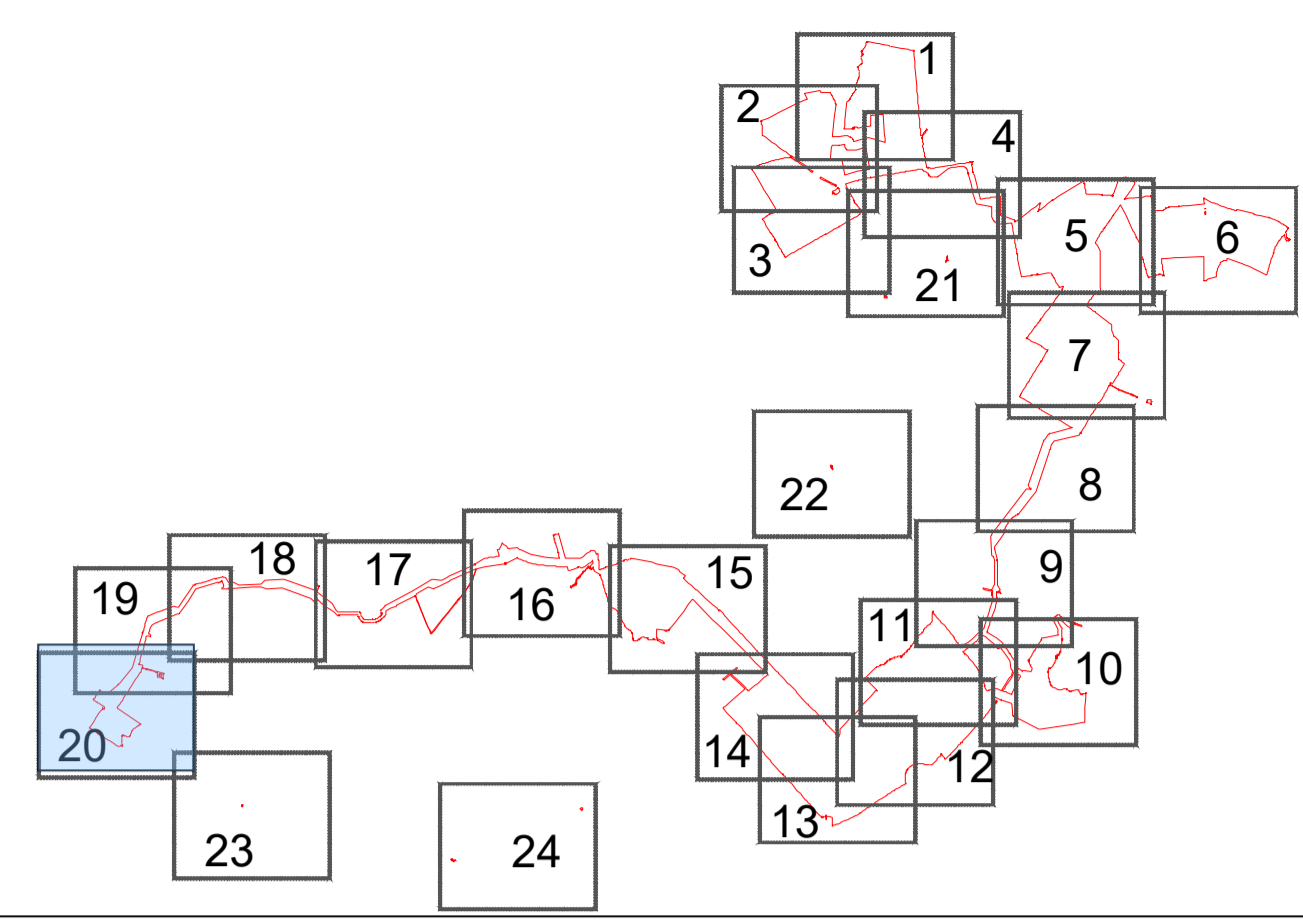
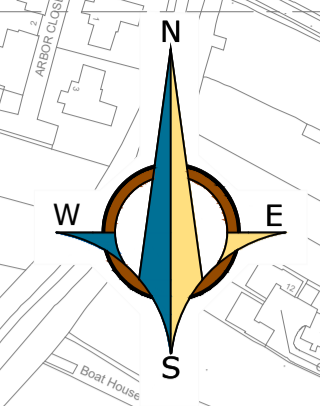
- THE ORDER LIMITS
- └─┘ FORMATION OF A NEW ACCESS TO THE HIGHWAY OR ALTERATION OR IMPROVEMENT OF AN EXISTING ACCESS TO THE HIGHWAY
- ALTERATION OF STREETS
- └─┘ STREET WORKS
- └─┘ AUTHORISATION OF USE OF MOTOR VEHICLES OVER PUBLIC RIGHTS OF WAY

- NOTES:
1. The Access and Rights of Way Plans should be read in conjunction with the Development Consent Order and the documents to be certified under it, in particular articles 8, 9, 10, 11 and 12 of, and Schedules 4, 5, 6 and 7 to, the Development Consent Order.
  2. For information relating to the proposed temporary closure of roads and public rights of way, please see the Traffic Regulation Measures Plans - Temporary Road Closures.
  3. The purple lines denoting street works and the green lines denoting the authorisation of the use of motor vehicles over public rights of way are located either along the centreline of the street or public right of way to which they relate, or adjacent to it.

Rev. : 2	06/07/2022	Changes Application (July 2022)
Rev. : 1	16/12/2021	Section 55 Acceptance of application amendment
Rev. : 0	18/11/2021	

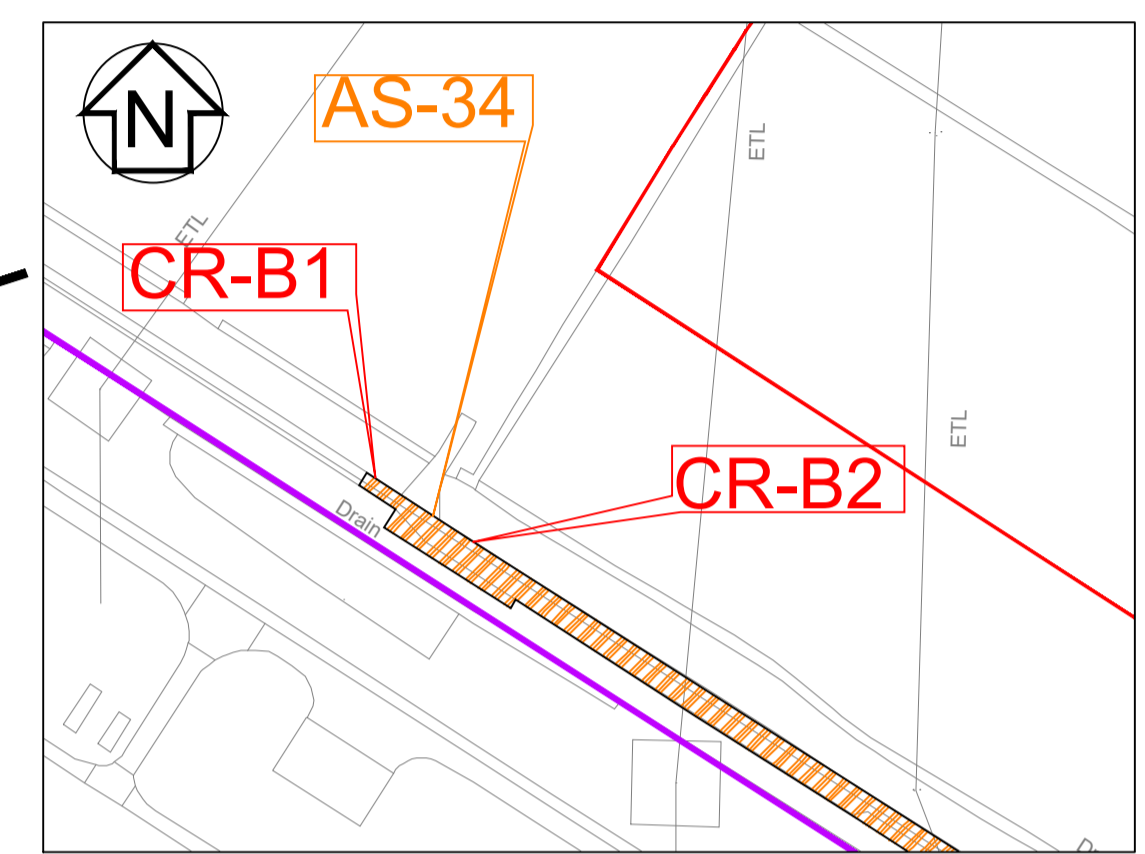
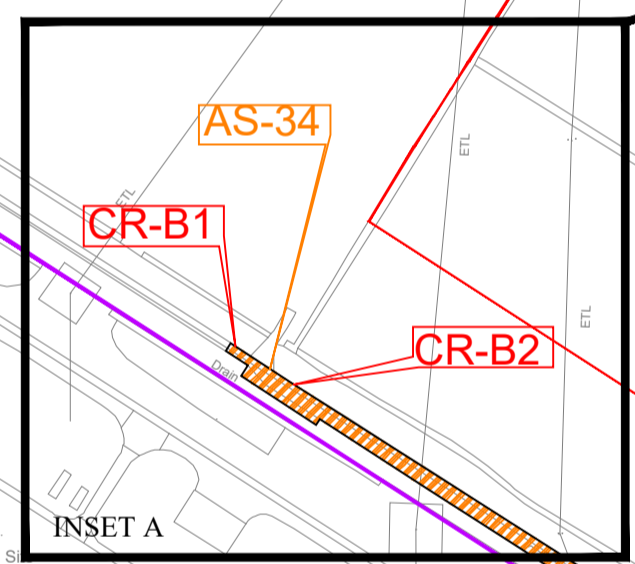


PROJECT:	SUNNICA ENERGY FARM DEVELOPMENT CONSENT ORDER (DCO)			
COMPANY:	PS RENEWABLES			
LAYOUT:	IP (APFP) REGULATION 5(2) (K) - ACCESS AND RIGHTS OF WAY PLANS SHEET 19 OF 24 Document Reference 2.3			
DRAWN BY:	Sergio Scma	PS RENEWABLES	DATE:	06/07/2022
DESIGN BY:	Nacho Perez - Laura Picazo	5 Buztopia Estate	SCALE:	1:2,500
CHECK BY:	David Ortiz	Marlow Road, Boreham	SIZE:	A1
		SL6 6DL		

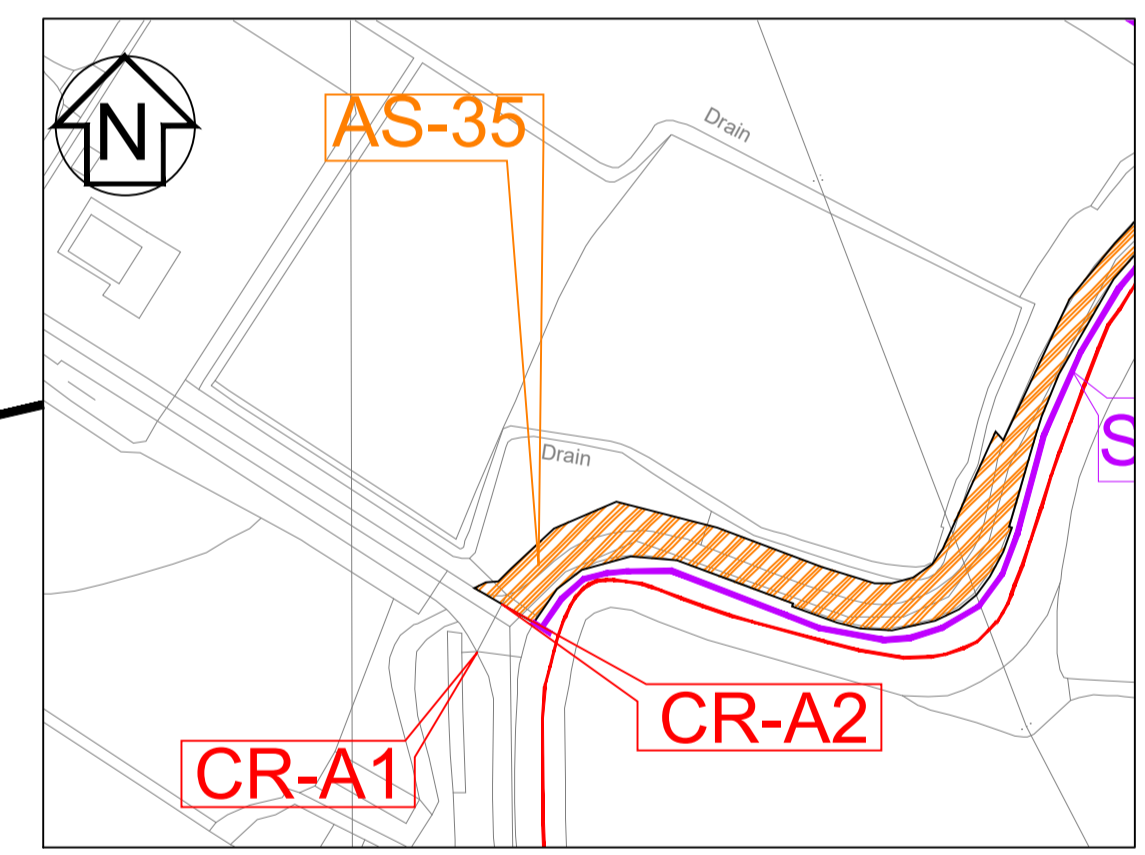
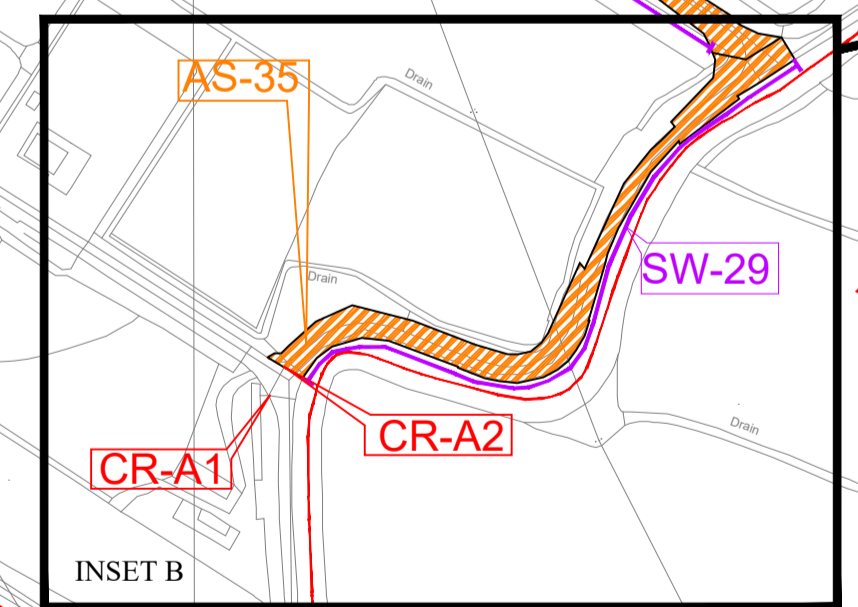


NEWNHAM DROVE

WEIRS DROVE



INSET A  
Scale 1:1500



INSET B  
Scale 1:1500

- THE ORDER LIMITS
- FORMATION OF A NEW ACCESS TO THE HIGHWAY OR ALTERATION OR IMPROVEMENT OF AN EXISTING ACCESS TO THE HIGHWAY
- ALTERATION OF STREETS
- STREET WORKS
- AUTHORISATION OF USE OF MOTOR VEHICLES OVER PUBLIC RIGHTS OF WAY

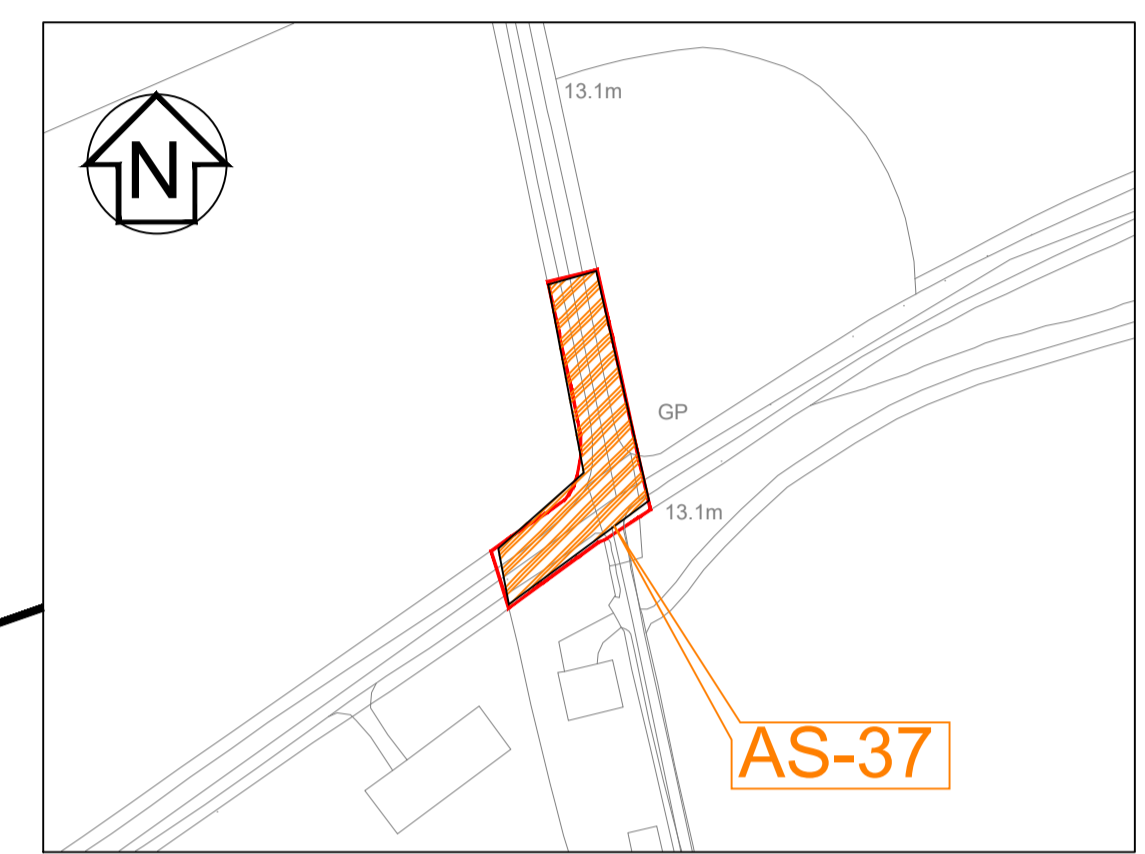
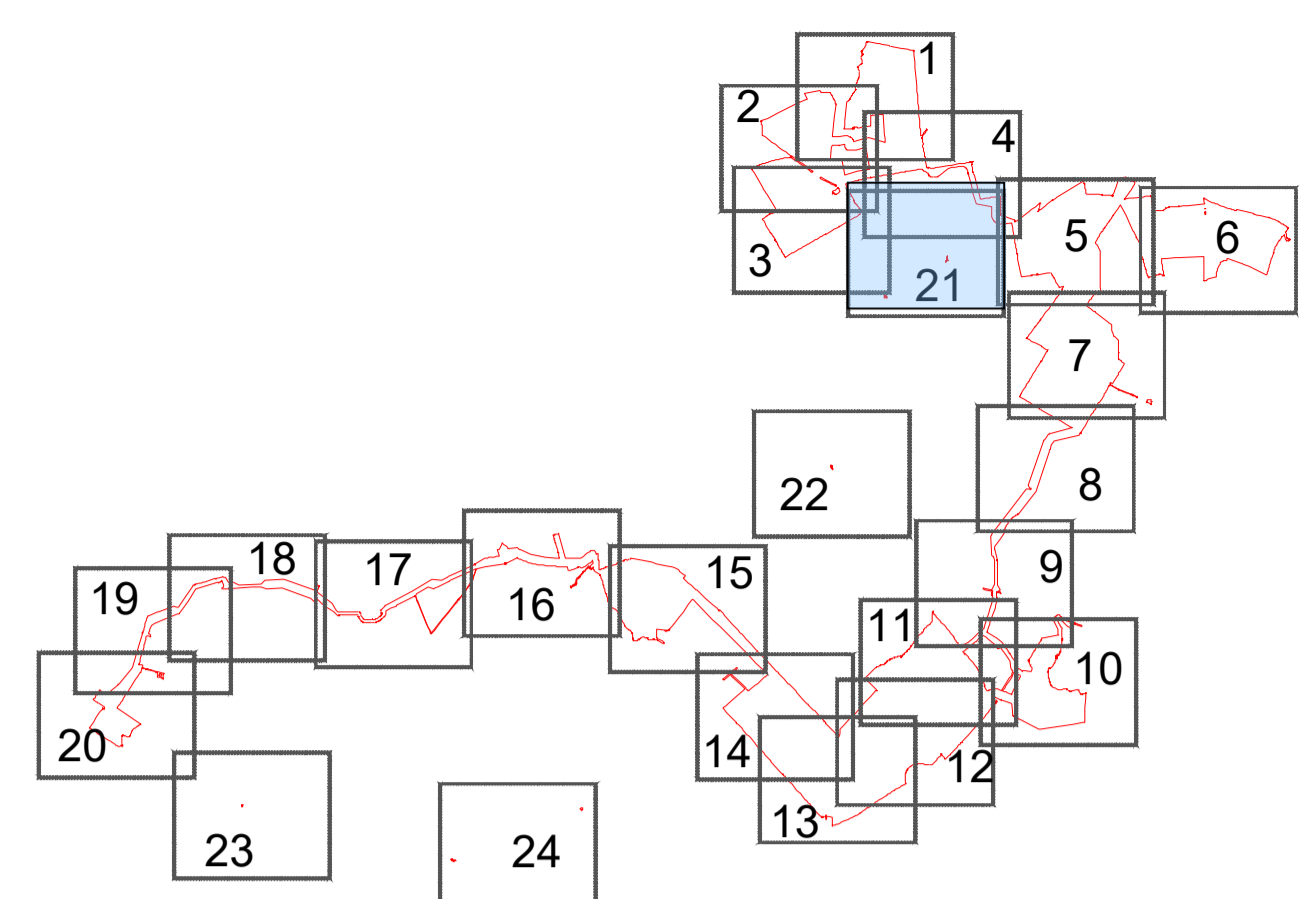
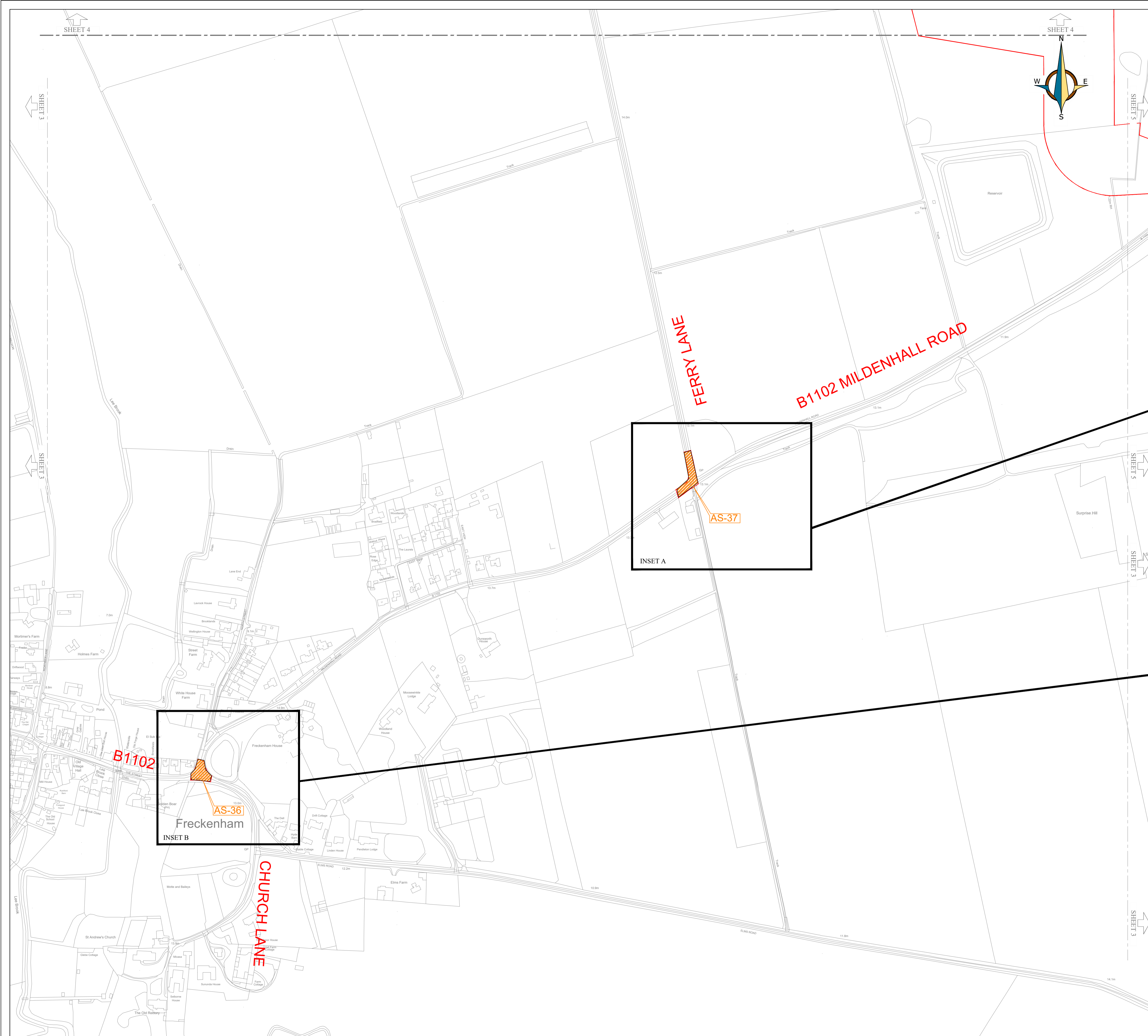
NOTES:

- The Access and Rights of Way Plans should be read in conjunction with the Development Consent Order and the documents to be certified under it, in particular articles 8, 9, 10, 11 and 12 of, and Schedules 4, 5, 6 and 7 to, the Development Consent Order.
- For information relating to the proposed temporary closure of roads and public rights of way, please see the Traffic Regulation Measures Plans - Temporary Road Closures.
- The purple lines denoting street works and the green lines denoting the authorisation of the use of motor vehicles over public rights of way are located either along the centreline of the street or public right of way to which they relate, or adjacent to it.

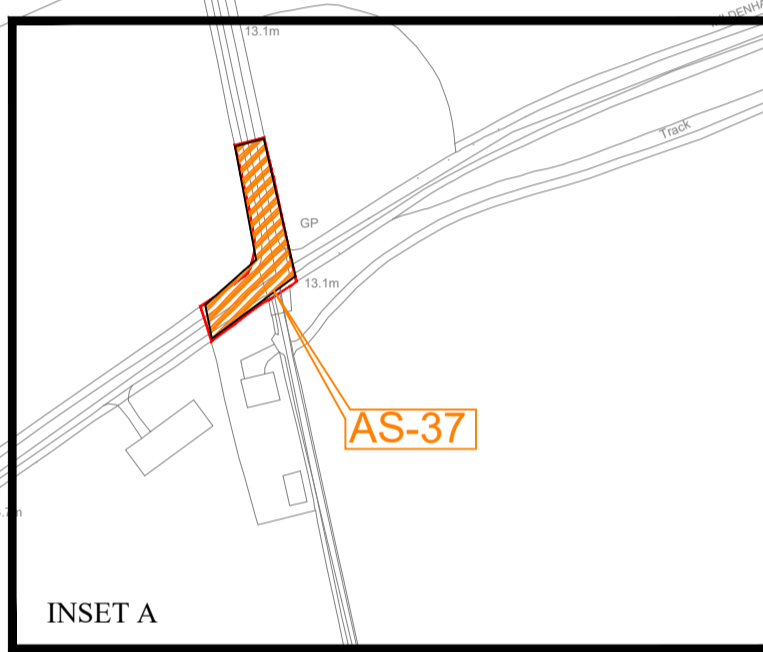
Rev. : 2	06/07/2022	Changes Application (July 2022)
Rev. : 1	16/12/2021	Section 55 Acceptance of application amendment
Rev. : 0	18/11/2021	



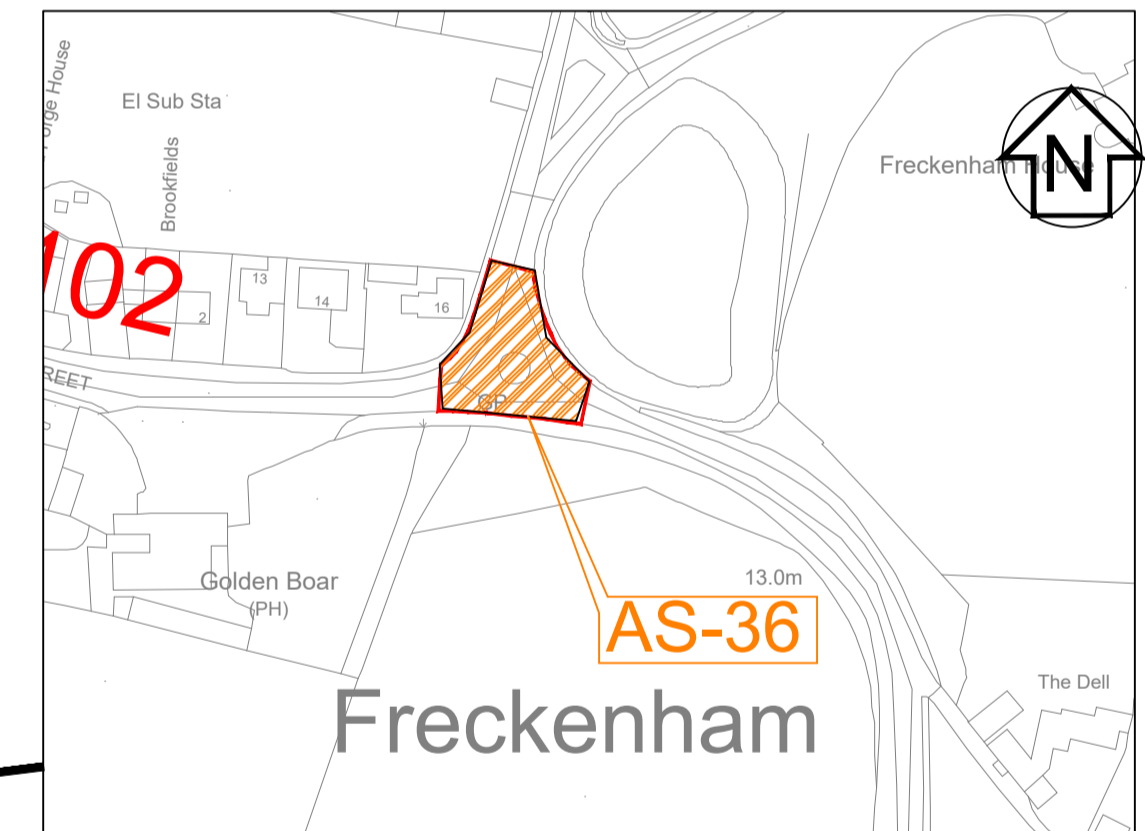
PROJECT:	SUNNICA ENERGY FARM DEVELOPMENT CONSENT ORDER (DCO)			
COMPANY:	PS RENEWABLES			
LAYOUT:	IP (APFP) REGULATION 5(2) (K) - ACCESS AND RIGHTS OF WAY PLANS SHEET 20 OF 24 Document Reference 2.3			
DRAWN BY:	Sergio Scma	PS RENEWABLES	DATE:	06/07/2022
DESIGN BY:	Nacho Perez - Laura Picazo	5 Burwells Estate	SCALE:	1:2,500
CHECK BY:	David Ortiz	Head of Design	SIZE:	A1



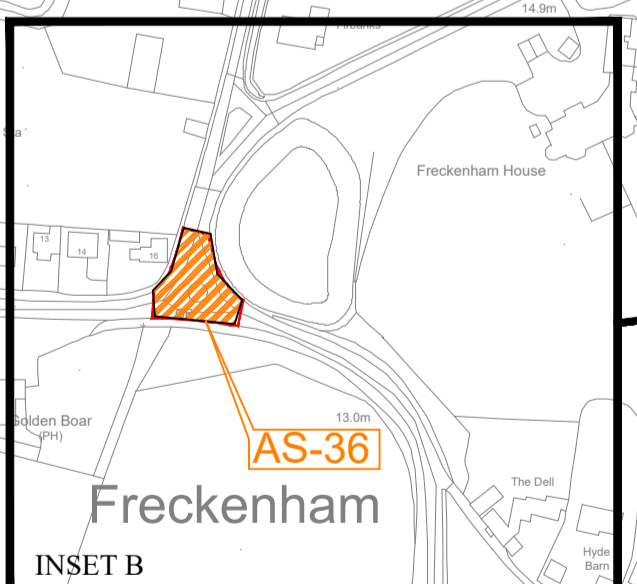
INSET A  
Scale 1:1500



INSET A



INSET B  
Scale 1:1500



INSET B

- THE ORDER LIMITS
- FORMATION OF A NEW ACCESS TO THE HIGHWAY OR ALTERATION OR IMPROVEMENT OF AN EXISTING ACCESS TO THE HIGHWAY
- ALTERATION OF STREETS
- STREET WORKS
- AUTHORISATION OF USE OF MOTOR VEHICLES OVER PUBLIC RIGHTS OF WAY

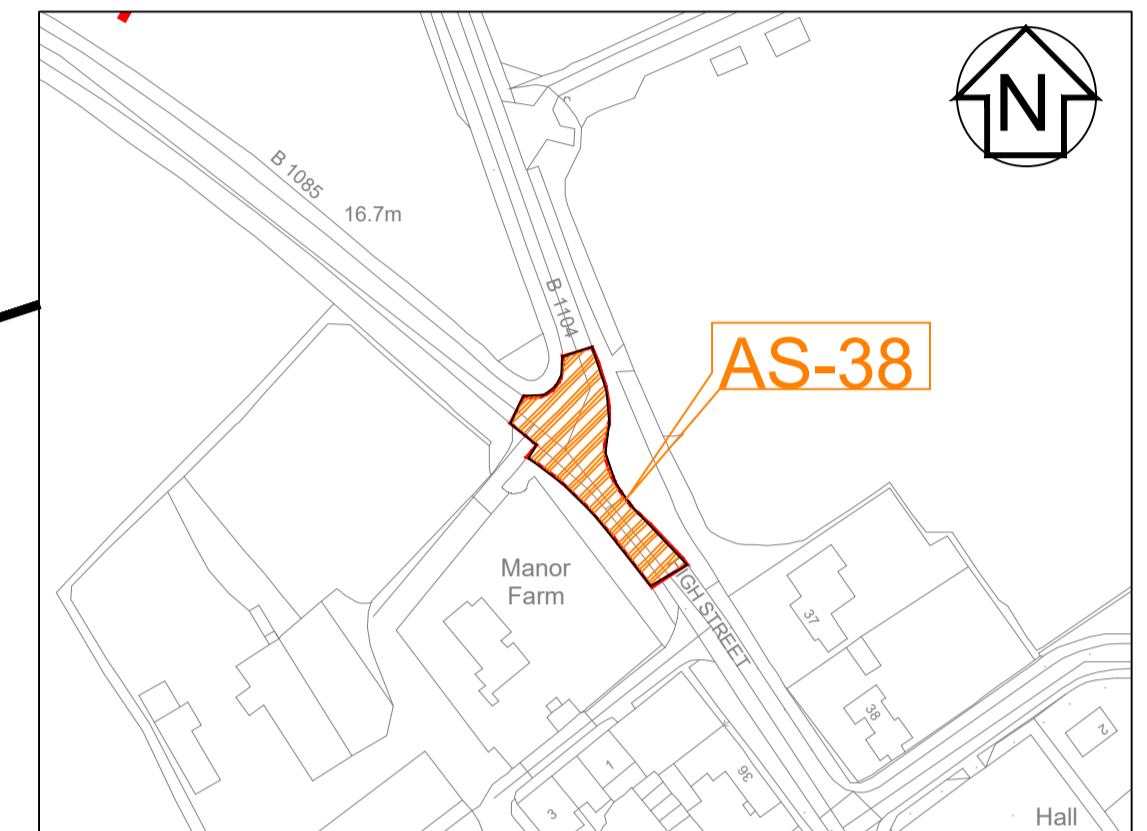
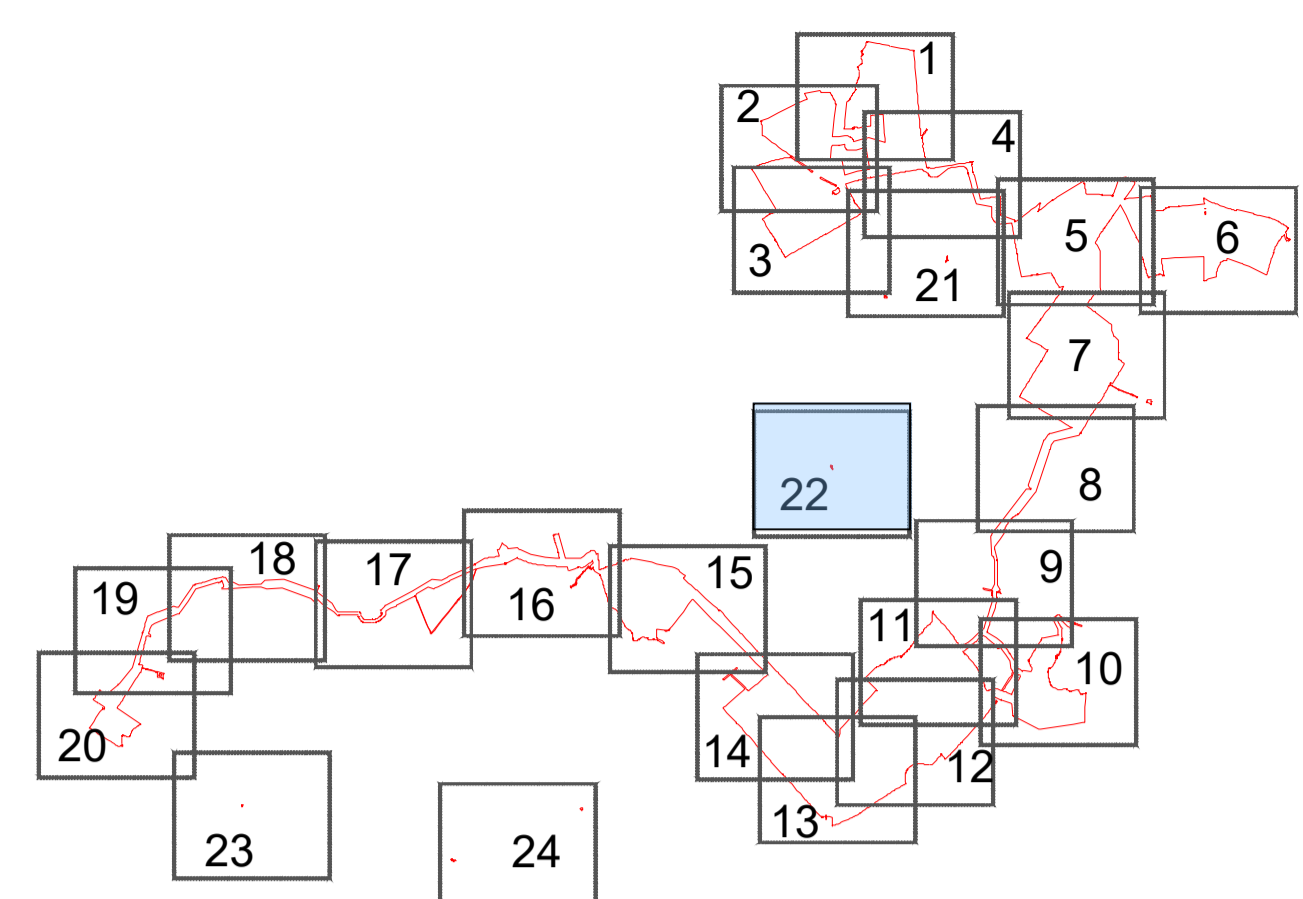
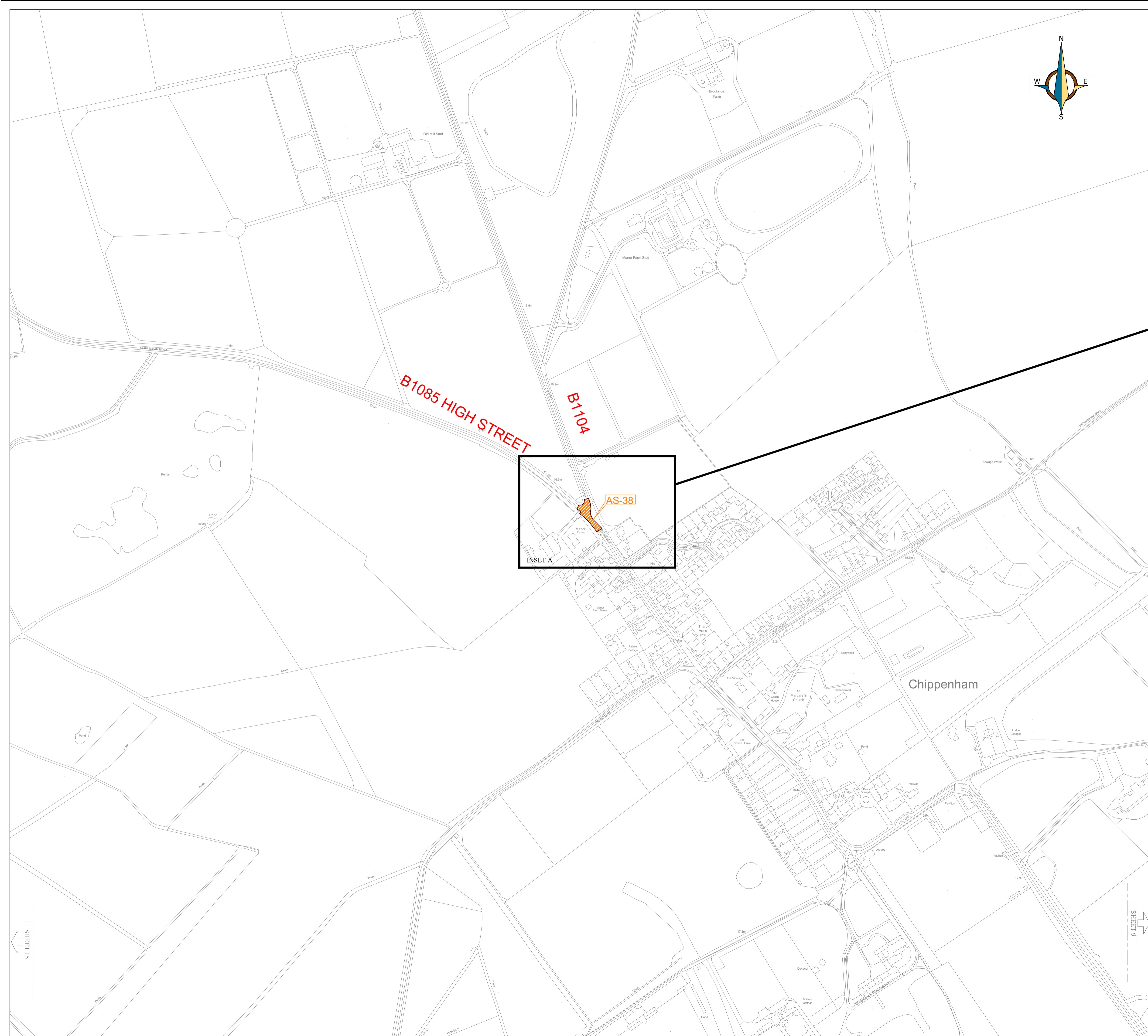
- NOTES:
- The Access and Rights of Way Plans should be read in conjunction with the Development Consent Order and the documents to be certified under it, in particular articles 8, 9, 10, 11 and 12 of, and Schedules 4, 5, 6 and 7 to, the Development Consent Order.
  - For information relating to the proposed temporary closure of roads and public rights of way, please see the Traffic Regulation Measures Plans - Temporary Road Closures.
  - The purple lines denoting street works and the green lines denoting the authorisation of the use of motor vehicles over public rights of way are located either along the centreline of the street or public right of way to which they relate, or adjacent to it.

Rev: 2	06/07/2022	Changes Application (July 2022)
Rev: 1	16/12/2021	Section 55 Acceptance of application amendment
Rev: 0	18/11/2021	



PROJECT:	SUNNICA ENERGY FARM DEVELOPMENT CONSENT ORDER (DCO)			
COMPANY:	PS RENEWABLES			
LAYOUT:	IP (APFP) REGULATION 5(2) (K) - ACCESS AND RIGHTS OF WAY PLANS SHEET 21 OF 24 Document Reference 2.3			
DRAWN BY:	Sergio Scma	PS RENEWABLES	DATE:	06/07/2022
DESIGN BY:	Nacho Perez - Laura Picazo	5 Bratonga Estate	SCALE:	1:2,500
CHECK BY:	David Ortiz	Maldenwood, Berkshire SL6 6DL	SIZE:	A1





INSET A  
Scale 1:1500

- THE ORDER LIMITS
- FORMATION OF A NEW ACCESS TO THE HIGHWAY OR ALTERATION OR IMPROVEMENT OF AN EXISTING ACCESS TO THE HIGHWAY
- ALTERATION OF STREETS
- STREET WORKS
- AUTHORISATION OF USE OF MOTOR VEHICLES OVER PUBLIC RIGHTS OF WAY

- NOTES:
- The Access and Rights of Way Plans should be read in conjunction with the Development Consent Order and the documents to be certified under it, in particular articles 8, 9, 10, 11 and 12 of, and Schedules 4, 5, 6 and 7 to, the Development Consent Order.
  - For information relating to the proposed temporary closure of roads and public rights of way, please see the Traffic Regulation Measures Plans - Temporary Road Closures.
  - The purple lines denoting street works and the green lines denoting the authorisation of the use of motor vehicles over public rights of way are located either along the centreline of the street or public right of way to which they relate, or adjacent to it.

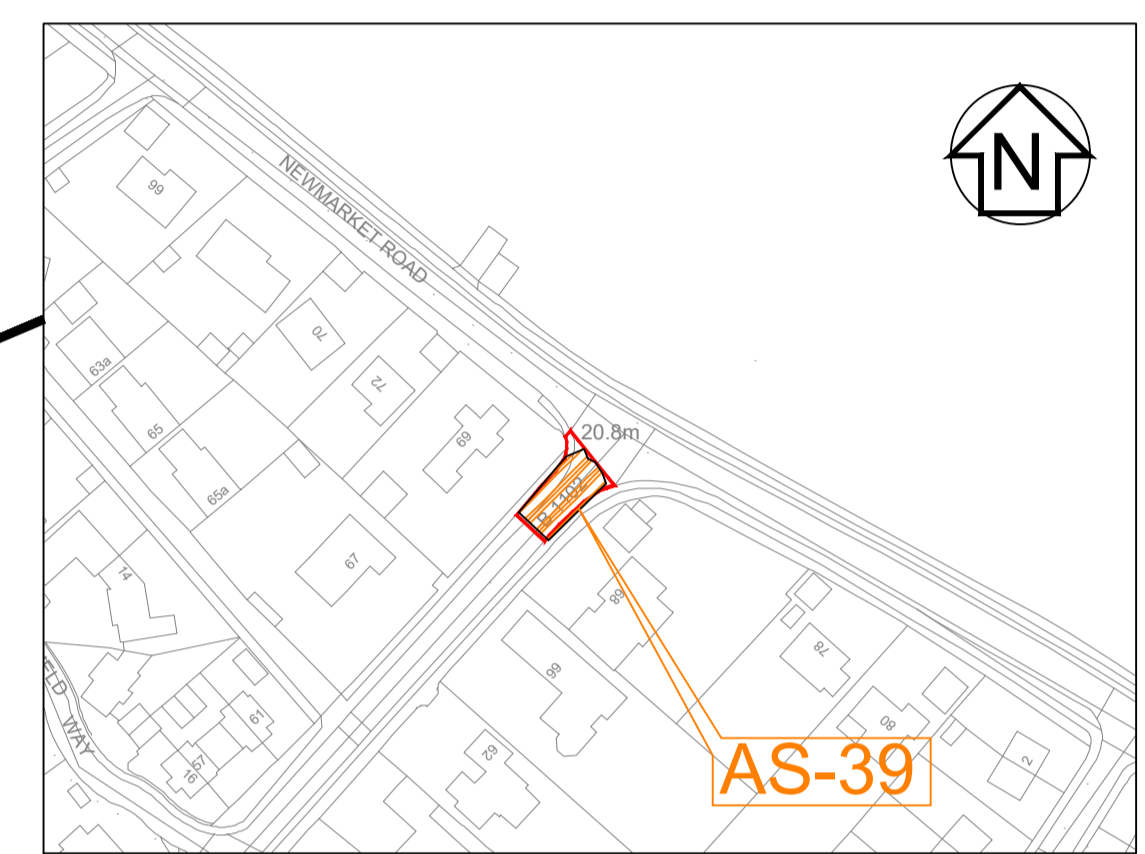
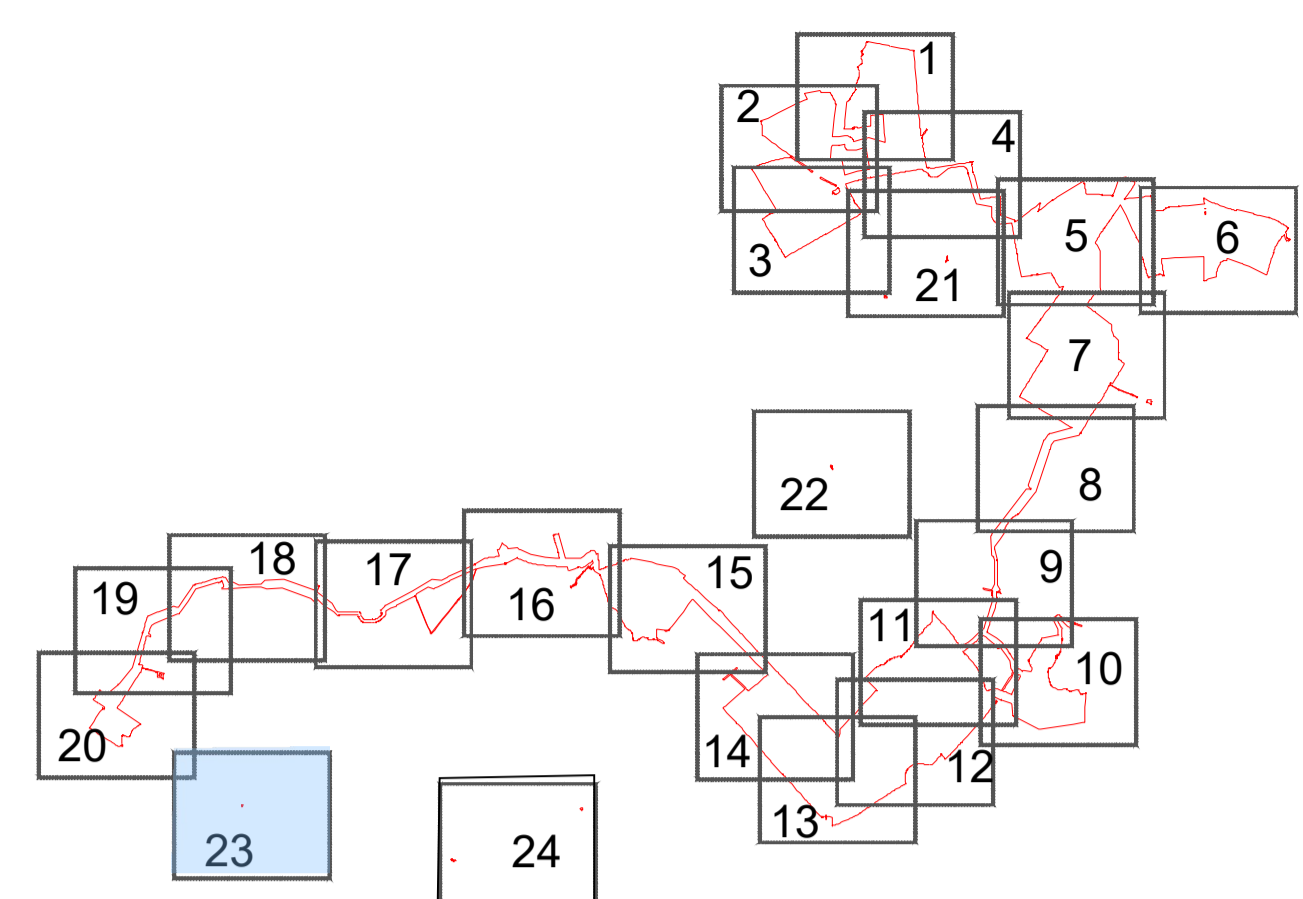
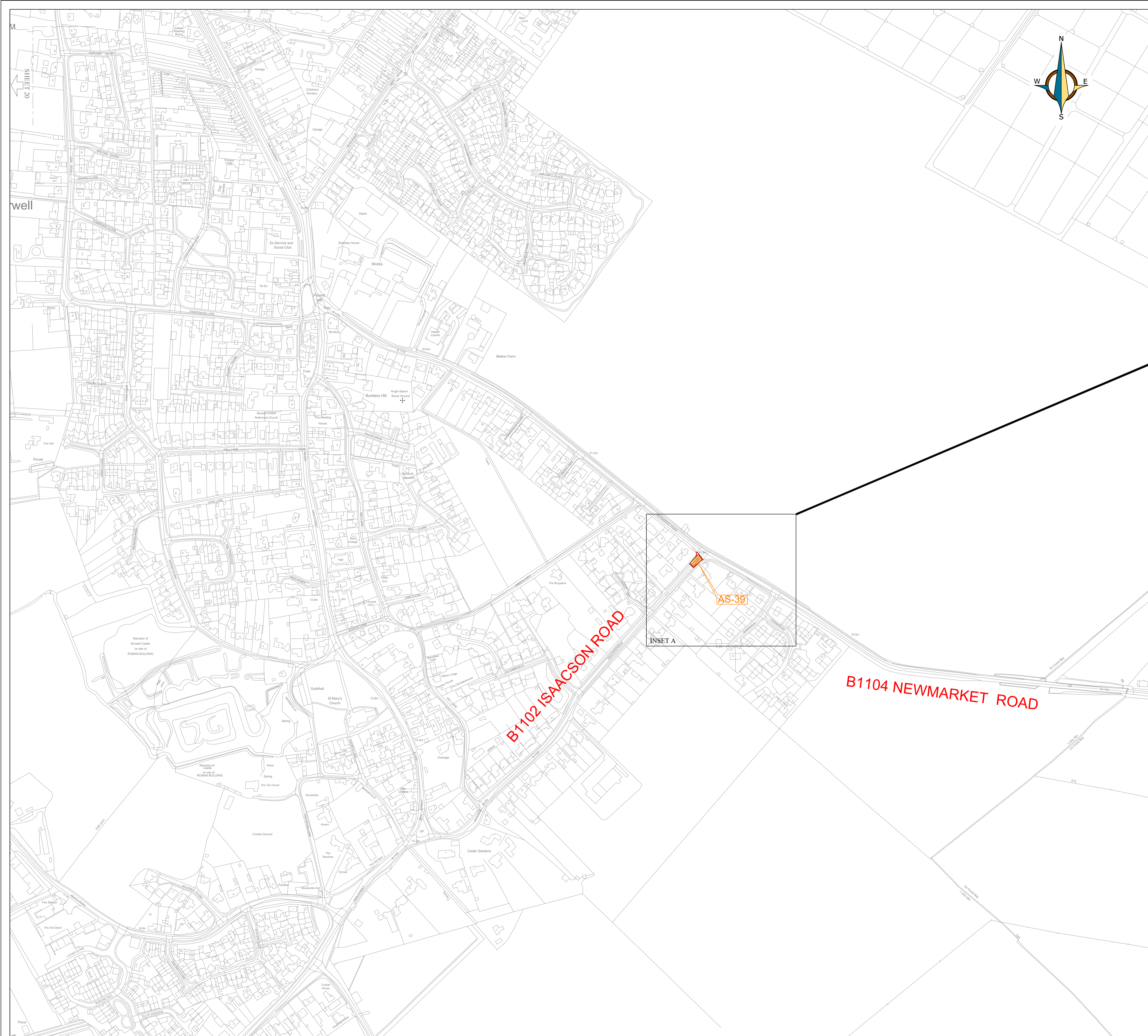
Rev. : 2	06/07/2022	Changes Application (July 2022)
Rev. : 1	16/12/2021	Section 55 Acceptance of application amendment
Rev. : 0	18/11/2021	



PROJECT:	SUNNICA ENERGY FARM DEVELOPMENT CONSENT ORDER (DCO)			
COMPANY:	PS RENEWABLES			
LAYOUT:	IP (APFP) REGULATION 5(2) (K) - ACCESS AND RIGHTS OF WAY PLANS SHEET 22 OF 24 Document Reference 2.3			
DRAWN BY:	Scelio Scma	PS RENEWABLES	DATE:	06/07/2022
DESIGN BY:	Nacho Perez - Laura Picazo	5 Bratonga Estate	SCALE:	1:2,500
CHECK BY:	David Ortiz	Marlow Road, Berkhamstead	SIZE:	A1
		SL6 6QL		

SHEET 15

SHEET 9



INSET A  
Scale 1:1500

- THE ORDER LIMITS
- FORMATION OF A NEW ACCESS TO THE HIGHWAY OR ALTERATION OR IMPROVEMENT OF AN EXISTING ACCESS TO THE HIGHWAY
- ALTERATION OF STREETS
- STREET WORKS
- AUTHORISATION OF USE OF MOTOR VEHICLES OVER PUBLIC RIGHTS OF WAY

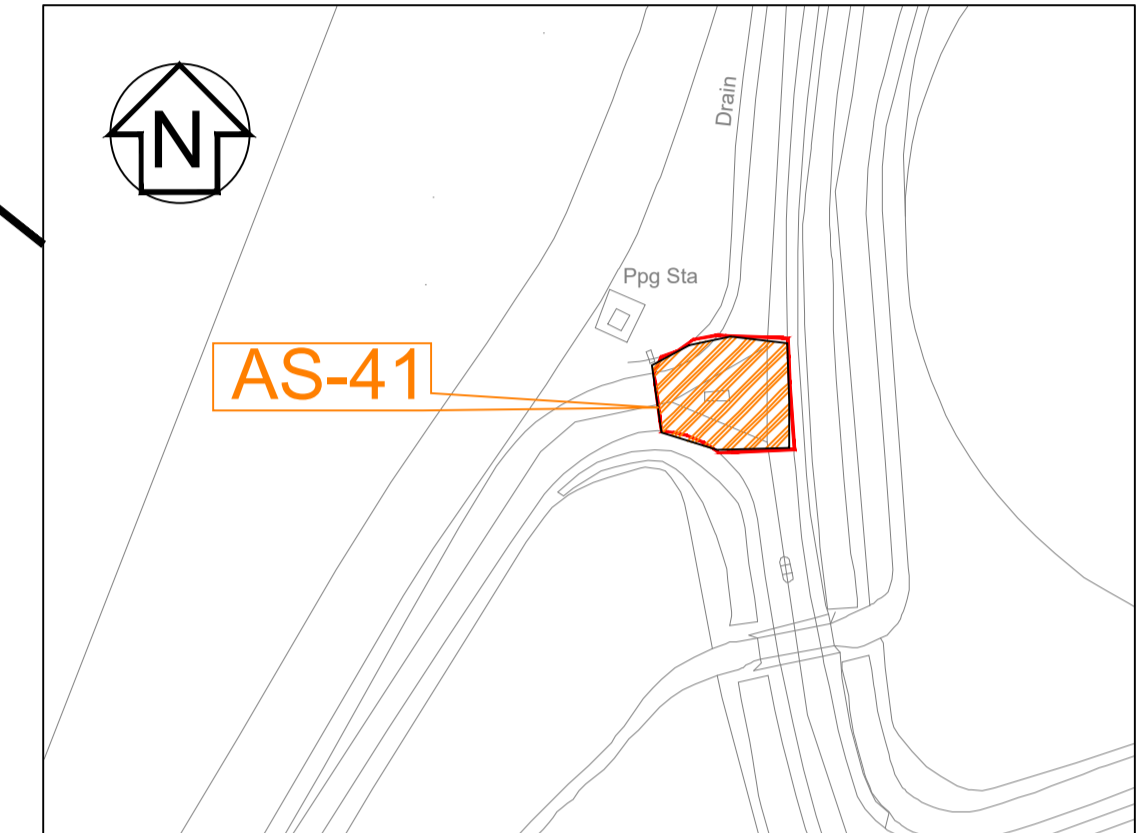
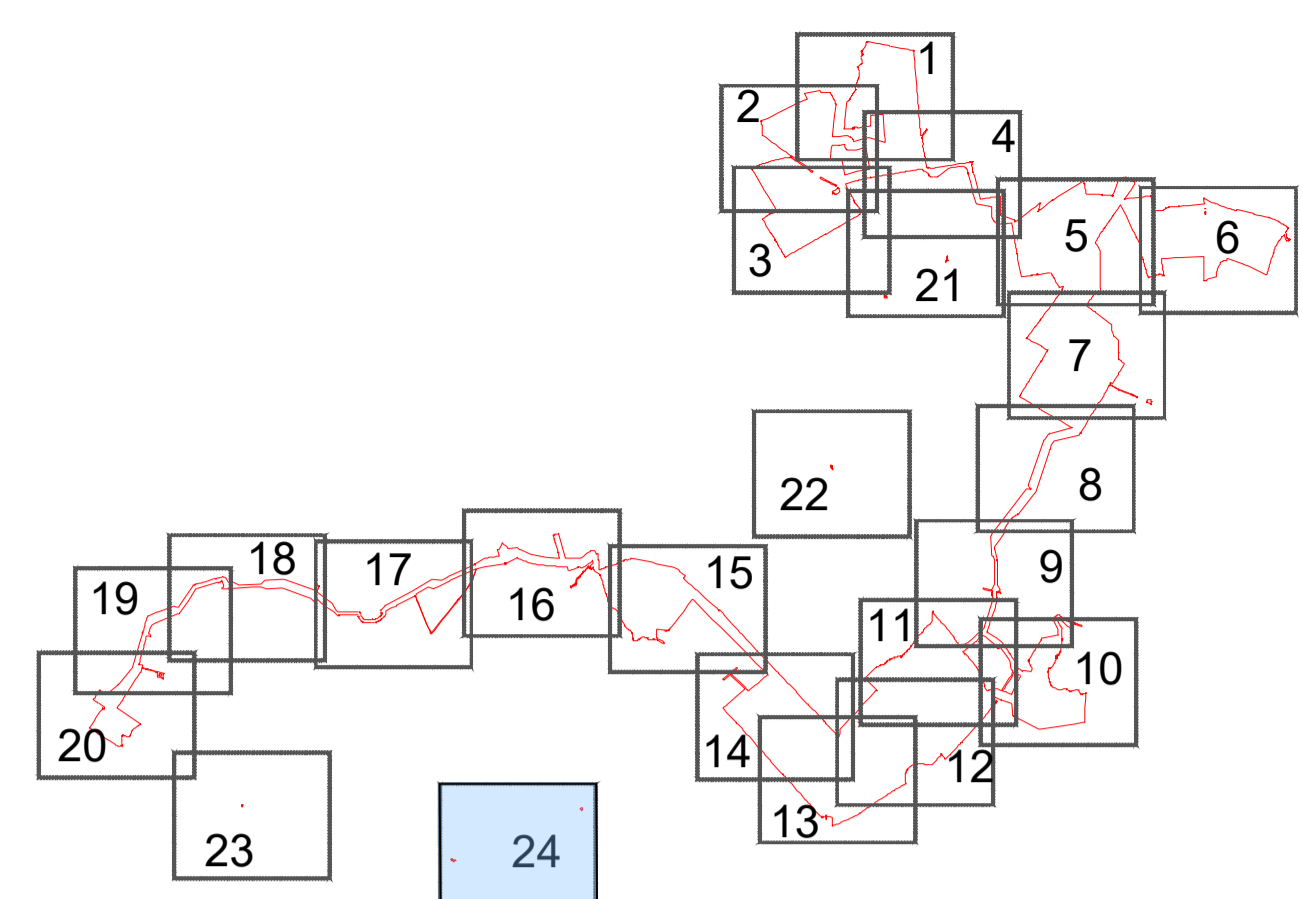
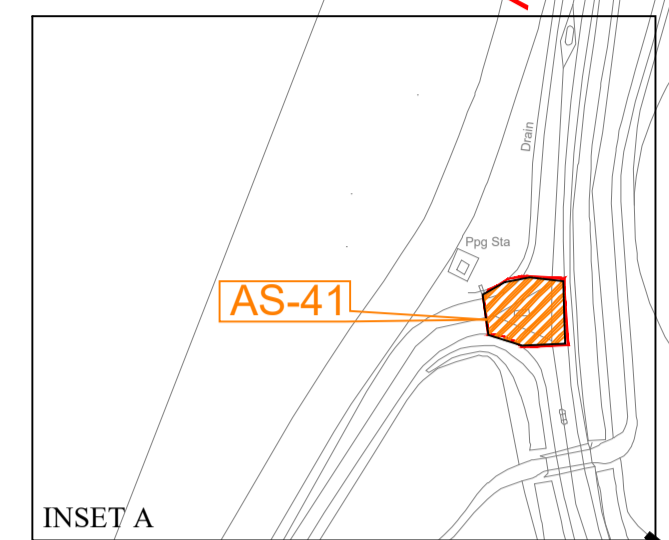
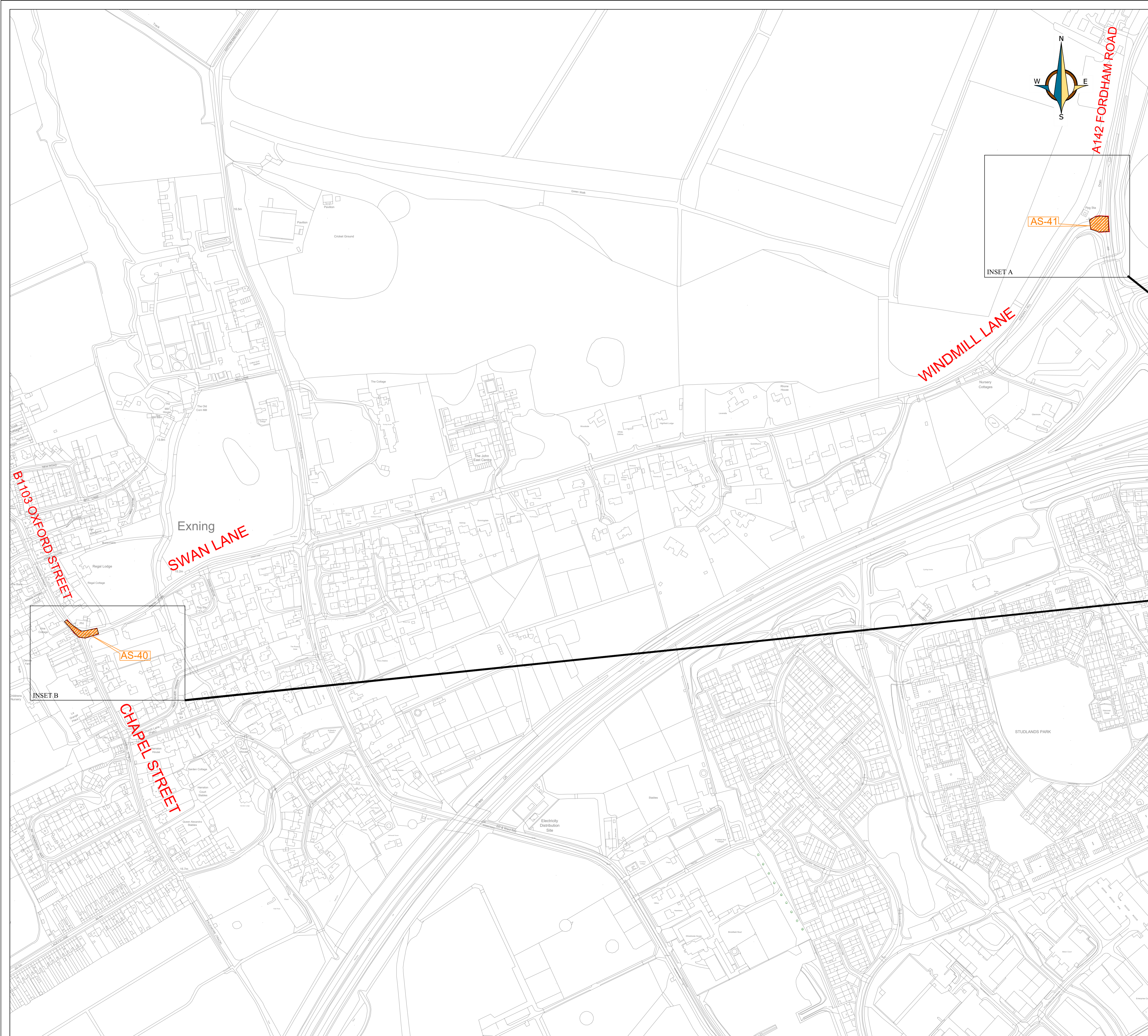
NOTES:

- The Access and Rights of Way Plans should be read in conjunction with the Development Consent Order and the documents to be certified under it, in particular articles 8, 9, 10, 11 and 12 of, and Schedules 4, 5, 6 and 7 to, the Development Consent Order.
- For information relating to the proposed temporary closure of roads and public rights of way, please see the Traffic Regulation Measures Plans - Temporary Road Closures.
- The purple lines denoting street works and the green lines denoting the authorisation of the use of motor vehicles over public rights of way are located either along the centreline of the street or public right of way to which they relate, or adjacent to it.

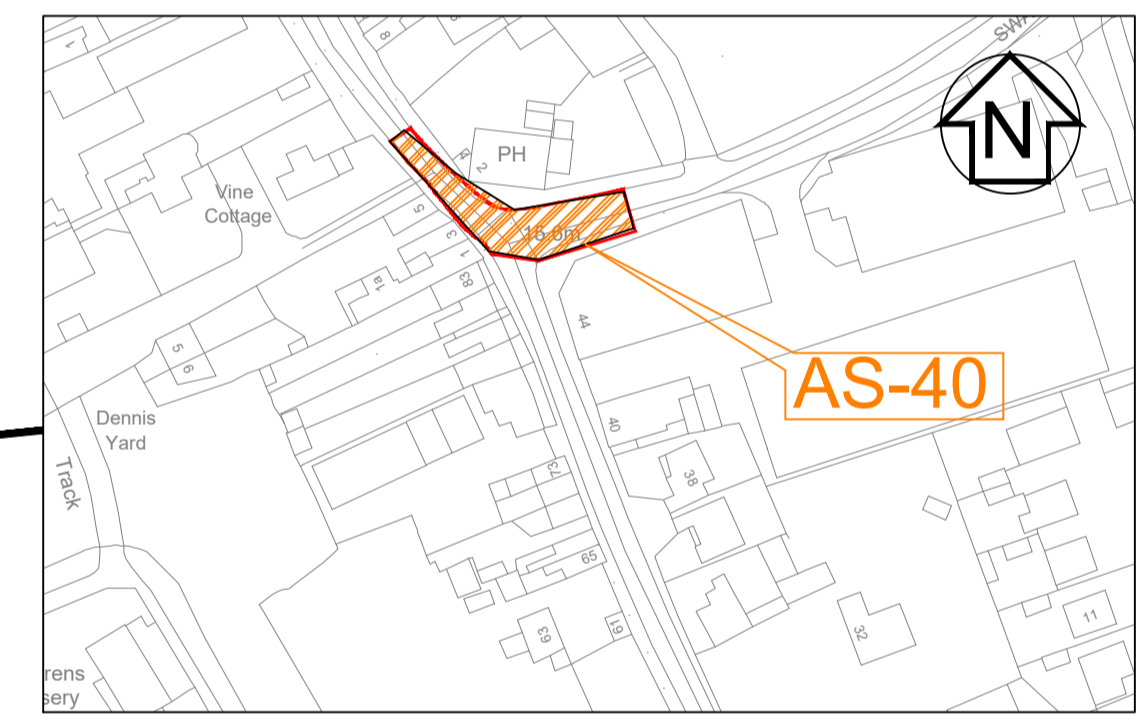
Rev. : 2	06/07/2022	Changes Application (July 2022)
Rev. : 1	16/12/2021	Section 55 Acceptance of application amendment
Rev. : 0	18/11/2021	



PROJECT:	SUNNICA ENERGY FARM DEVELOPMENT CONSENT ORDER (DCO)			
COMPANY:	PS RENEWABLES			
LAYOUT:	IP (APFP) REGULATION 5(2) (K) - ACCESS AND RIGHTS OF WAY PLANS SHEET 23 OF 24 Document Reference 2.3			
DRAWN BY:	Sergio Scma	PS RENEWABLES	DATE:	06/07/2022
DESIGN BY:	Nacho Perez - Laura Picazo	6 Buitrago Estate	SCALE:	1:2,500
CHECK BY:	David Ortiz	Maldenwood, Berkshire	SIZE:	A1
		SL6 6QL		



INSET A  
Scale 1:1500



INSET B  
Scale 1:1500

- THE ORDER LIMITS
- FORMATION OF A NEW ACCESS TO THE HIGHWAY OR ALTERATION OR IMPROVEMENT OF AN EXISTING ACCESS TO THE HIGHWAY
- ALTERATION OF STREETS
- STREET WORKS
- AUTHORISATION OF USE OF MOTOR VEHICLES OVER PUBLIC RIGHTS OF WAY

- NOTES:
- The Access and Rights of Way Plans should be read in conjunction with the Development Consent Order and the documents to be certified under it, in particular articles 6, 9, 10, 11 and 12 of, and Schedules 4, 5, 6 and 7 to, the Development Consent Order.
  - For information relating to the proposed temporary closure of roads and public rights of way, please see the Traffic Regulation Measures Plans - Temporary Road Closures.
  - The purple lines denoting street works and the green lines denoting the authorisation of the use of motor vehicles over public rights of way are located either along the centreline of the street or public right of way to which they relate, or adjacent to it.

Rev. : 2	06/07/2022	Changes Application (July 2022)
Rev. : 1	16/12/2021	Section 55 Acceptance of application amendment
Rev. : 0	18/11/2021	



PROJECT:	SUNNICA ENERGY FARM DEVELOPMENT CONSENT ORDER (DCO)			
COMPANY:	PS RENEWABLES			
LAYOUT:	IP (APFP) REGULATION 5(2) (K) - ACCESS AND RIGHTS OF WAY PLANS SHEET 24 OF 24 Document Reference 2.3			
DRAWN BY:	Sergio Scma	PS RENEWABLES	DATE:	06/07/2022
DESIGN BY:	Nacho Perez - Laura Picazo	6 Buztopia Estate	SCALE:	1:2,500
CHECK BY:	David Ortiz	Maldenhead, Berkshire	SIZE:	A1
		SL6 6QL		